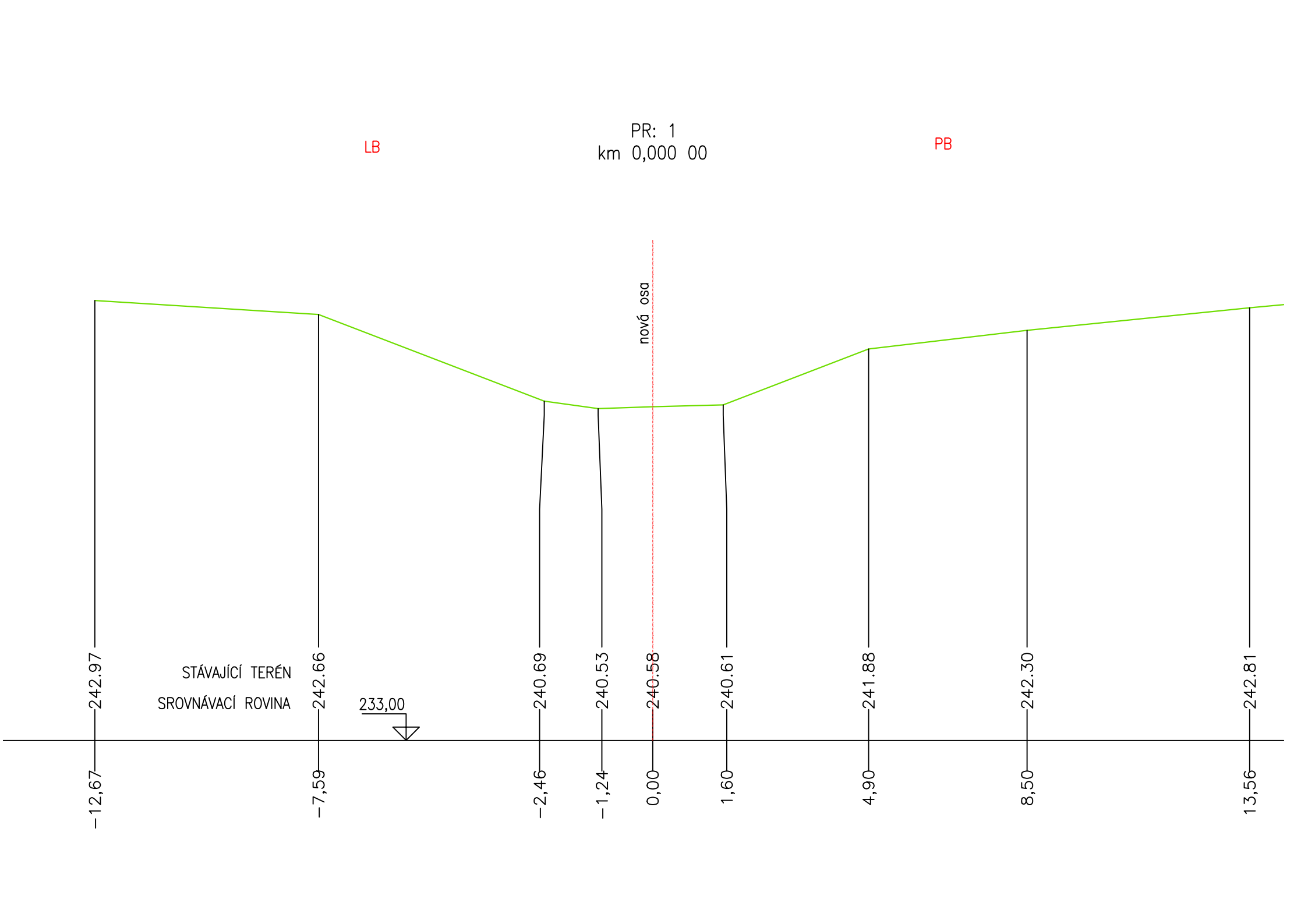


**HG partner s.r.o.**V Chobotě 1037, 282 01 Český Brod  
[www.hgpartner.cz](http://www.hgpartner.cz)Tel/fax: 246 082 015  
777/ 161 198  
e-mail: vrzak@hgpartner.cz

Paré č.:

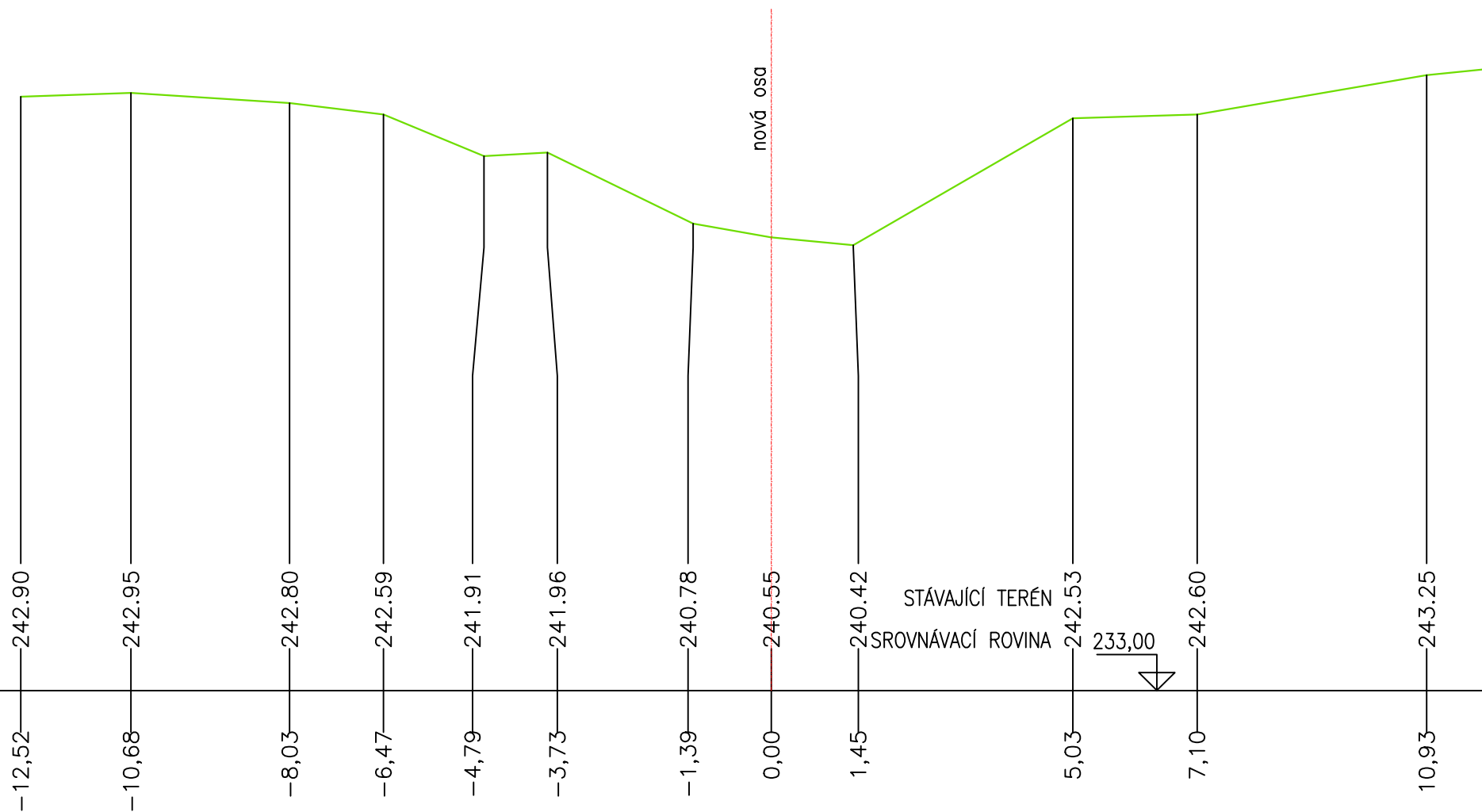
Investor: Povodí Labe s.p., Víta Nejedlého 951, 500 03 Hradec Králové			Počet A4:	65
Odpovědný projektant:	Ing. Jaroslav Vrzák		Datum:	05/2017
Vypracoval:	Ing. Andrea Jandová		Změna:	-
Akce: Úvaly, Výmola, přírodě blízká protipovodňová opatření			Účel:	DUR
			Č. zakázky:	H 17-011
Název části: VÝKRESOVÁ DOKUMENTACE			Část:	D
Příloha: PŘÍČNÉ ŘEZY			Měřítko: 1 : 100	Č. přílohy: D.4



LB

PR: 2  
km 0,020 00

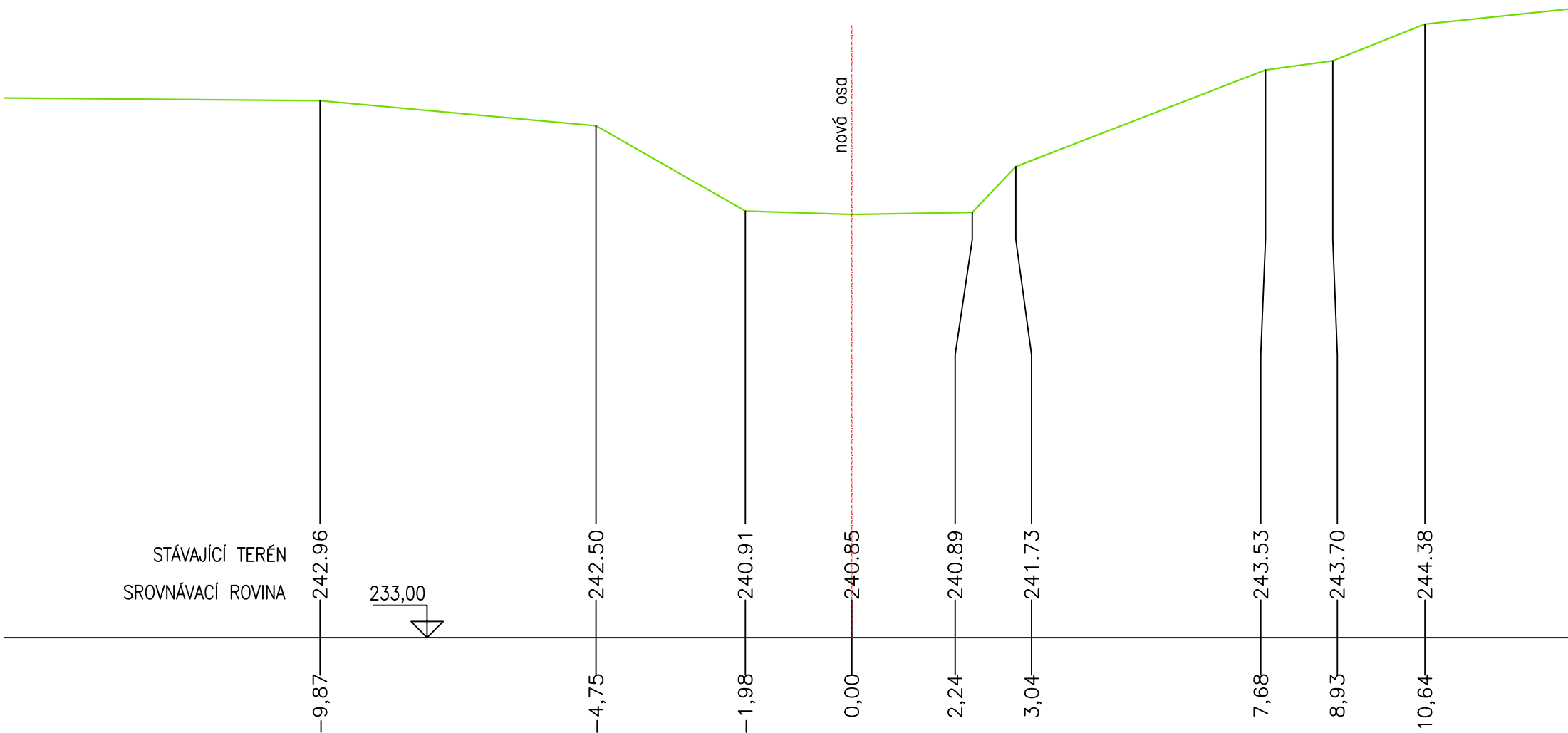
PB



LB

PR: 3  
km 0,040 00

PB

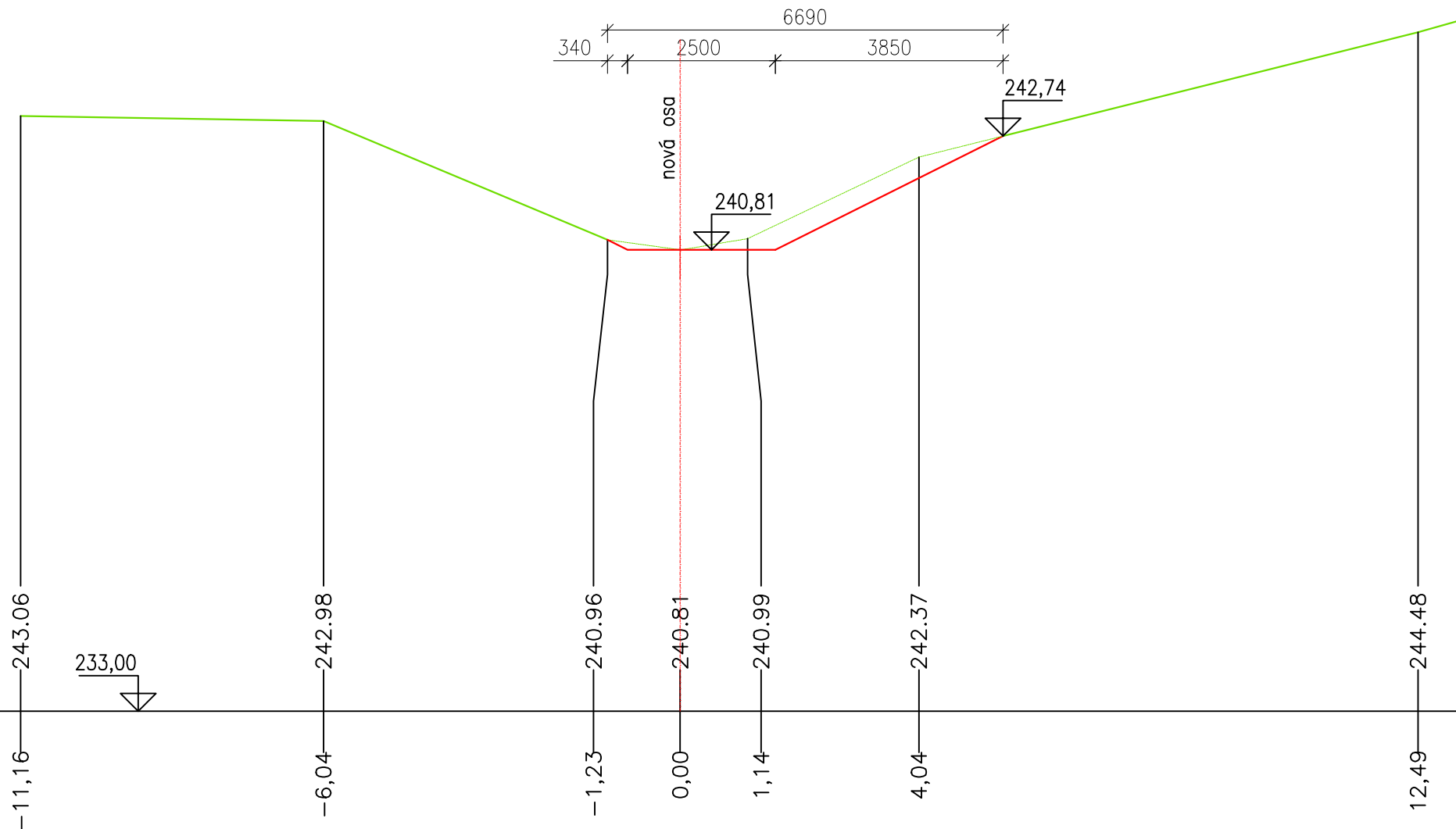


LB

PR: 4  
km 0,060 00

PB

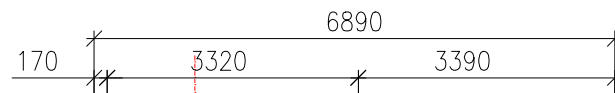
STÁVAJÍCÍ TERÉN  
SROVNÁVACÍ ROVINA



LB

PR: 5  
km 0,080 05

PB



nová osa

STÁVAJÍCÍ TERÉN  
SROVNÁVACÍ ROVINA

233,00

-7,43

243.04

-3,75

242.76

-1,33

241.04

0,00

240.93

0,63

240.88

2,05

240.97

4,36

242.10

7,15

242.21

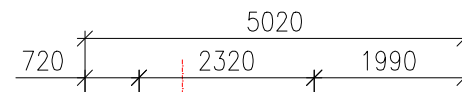
240,87

242,23

LB

PR: 6  
km 0,100 00

PB



nová osa

240,92

242,25

STÁVAJÍCÍ TERÉN

SROVNÁVACÍ ROVINA

233,00

243.03

-9,69

242.83

-4,48

241.47

-1,29

241.29

-0,63

241.12

0,00

240.92

1,29

242.10

2,82

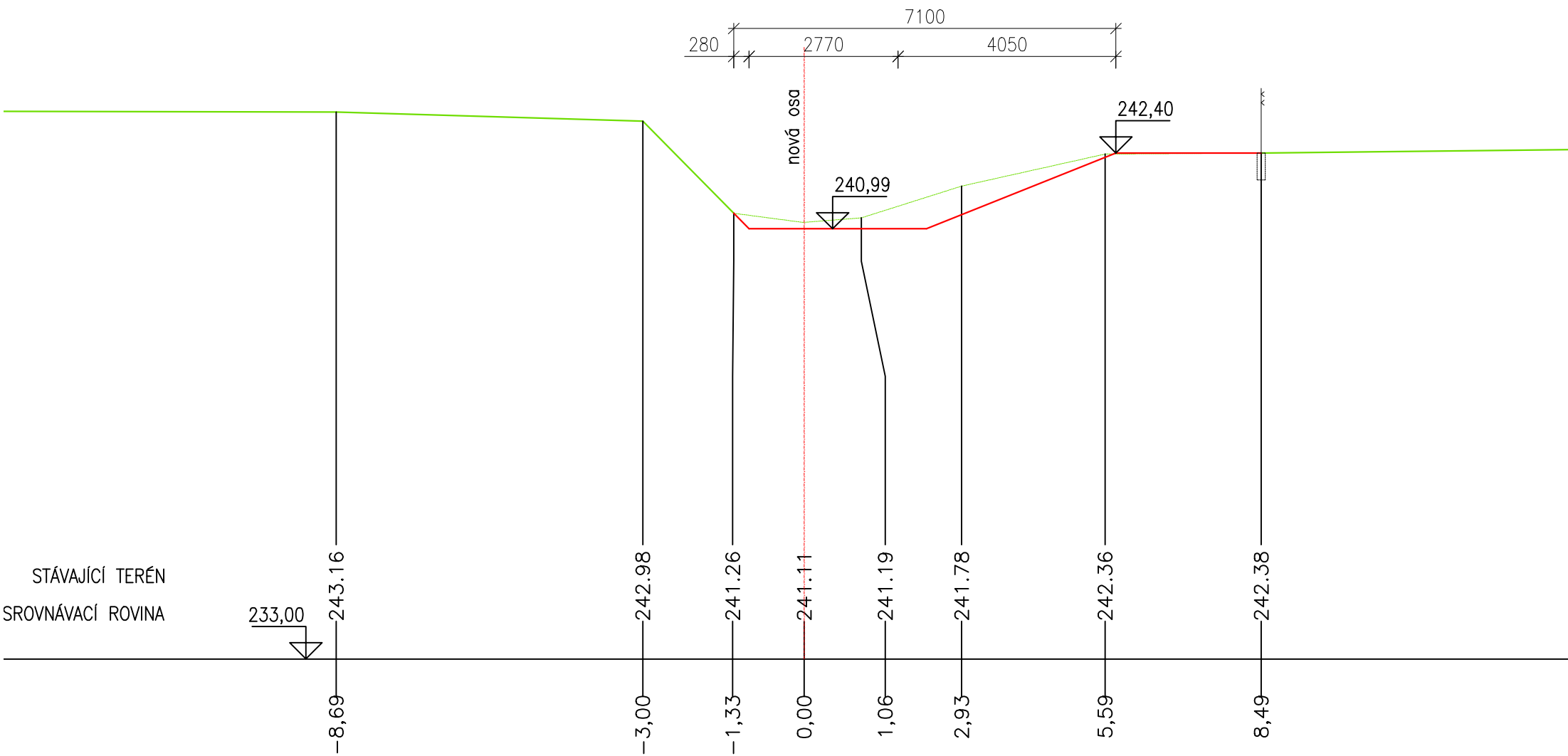
242.23

5,23

LB

PR: 7  
km 0,120 00

PB

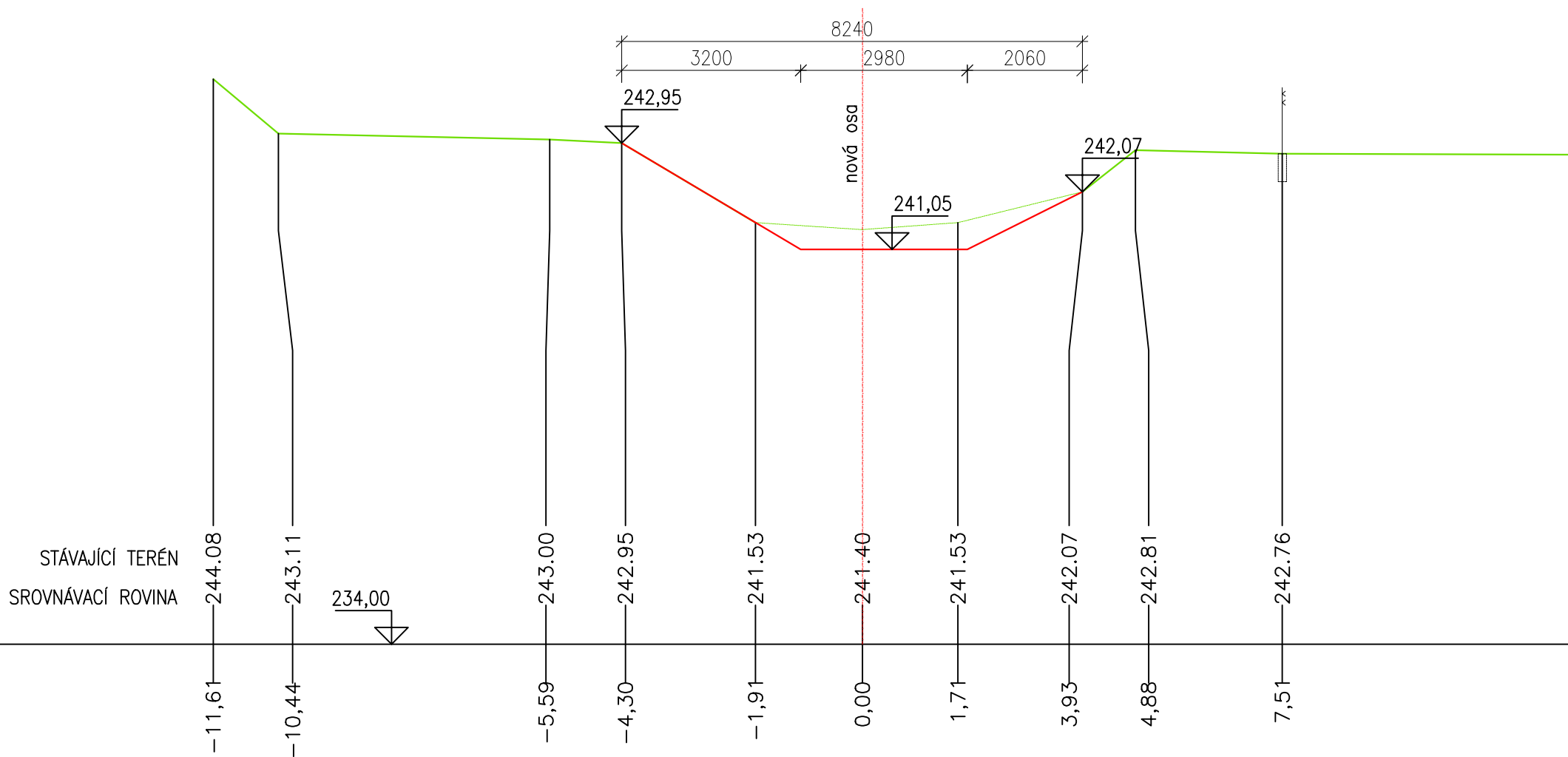




LB

PR: 8  
km 0,140 00

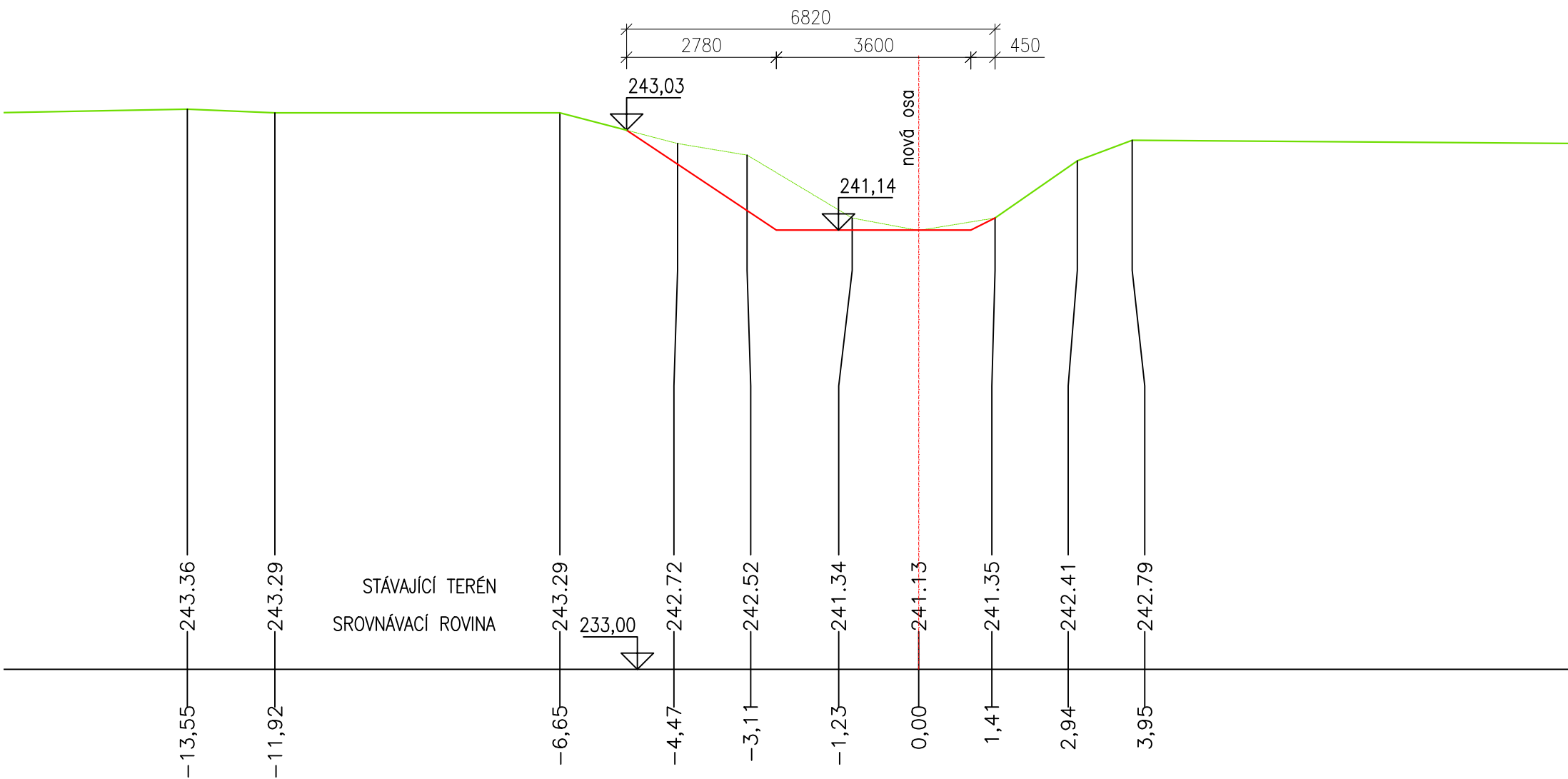
PB



LB

PR: 9  
km 0,160 00

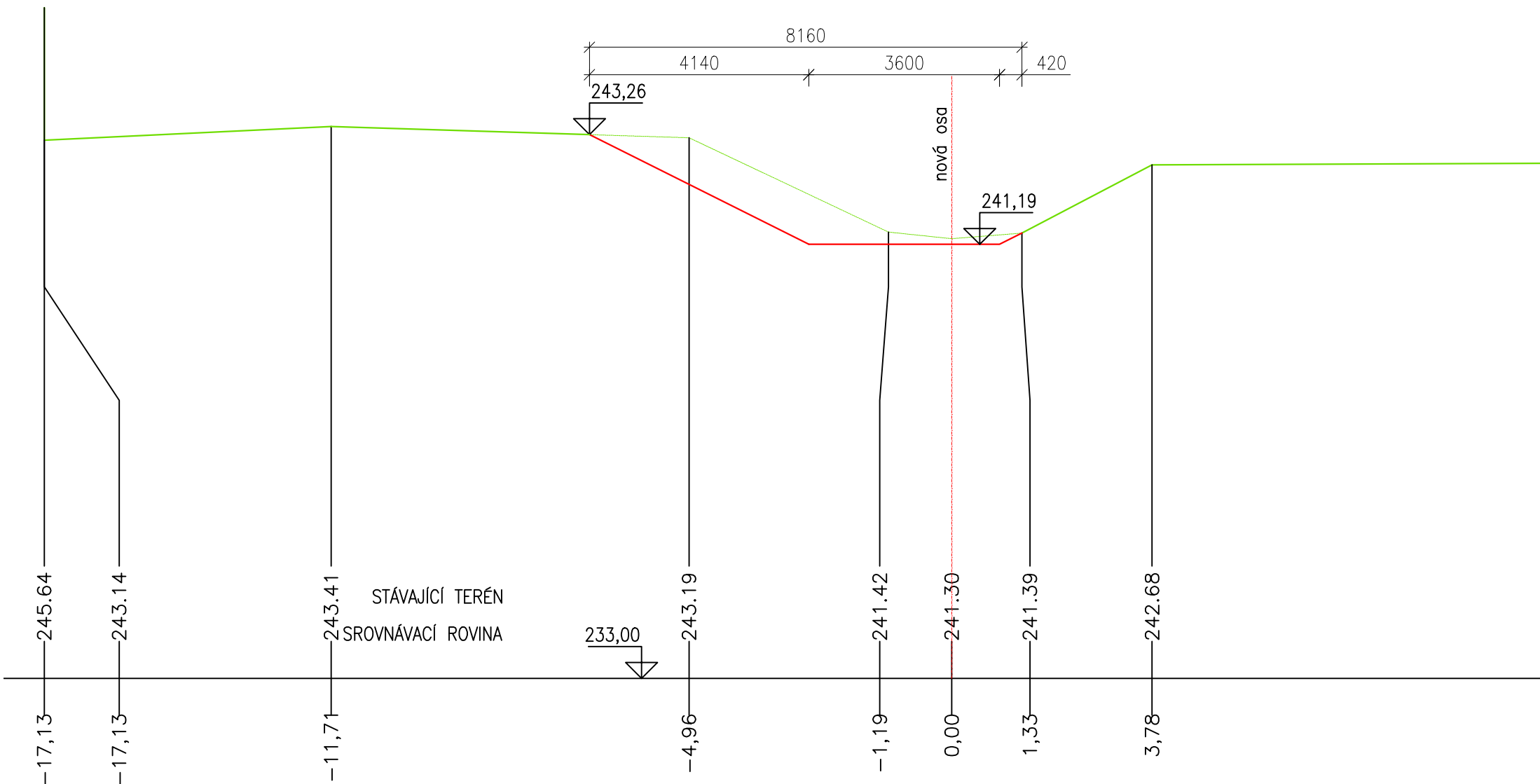
PB



LB

PR: 10  
km 0,180 00

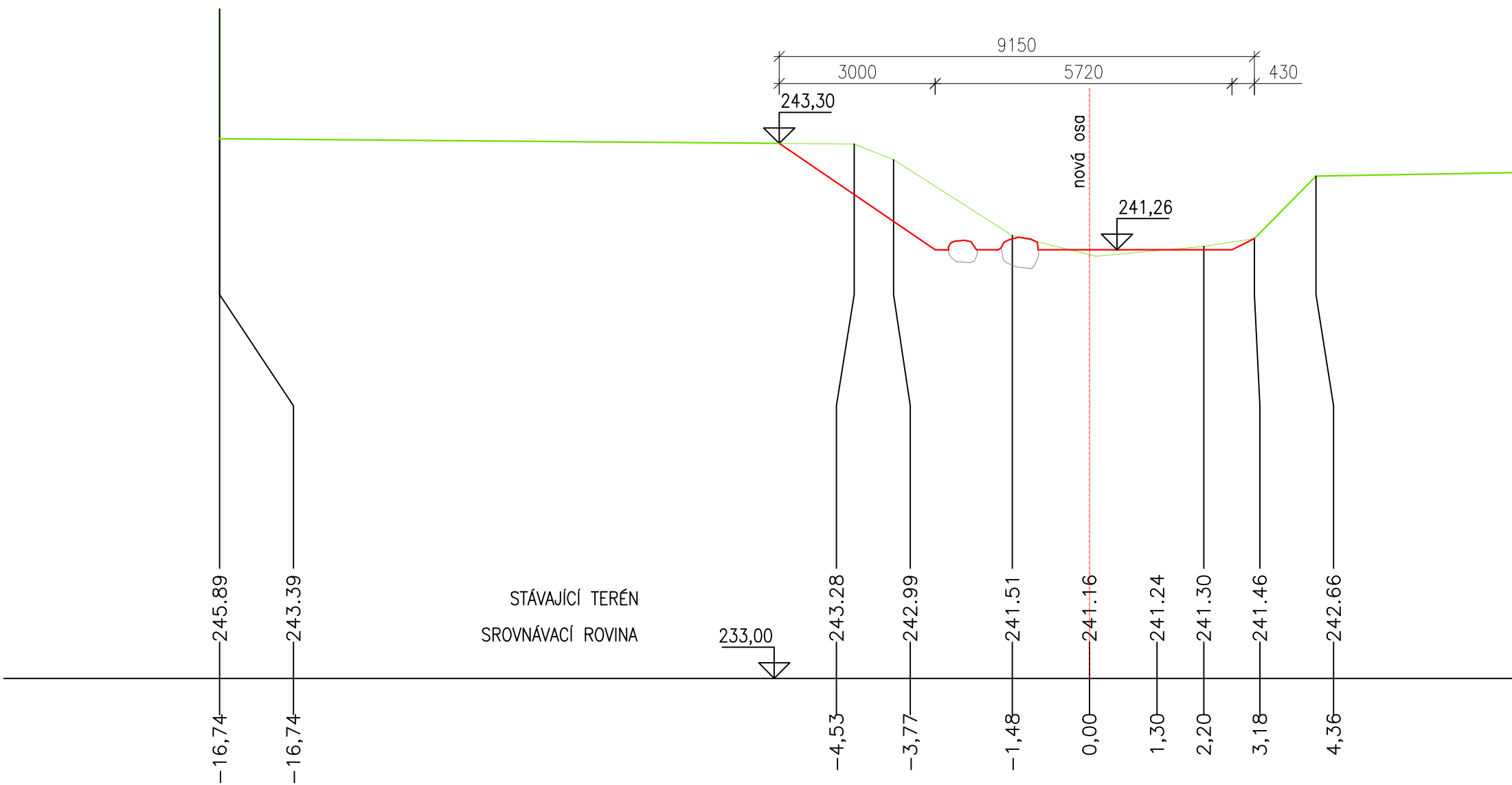
PB



LB

PR: 11  
km 0,200 00

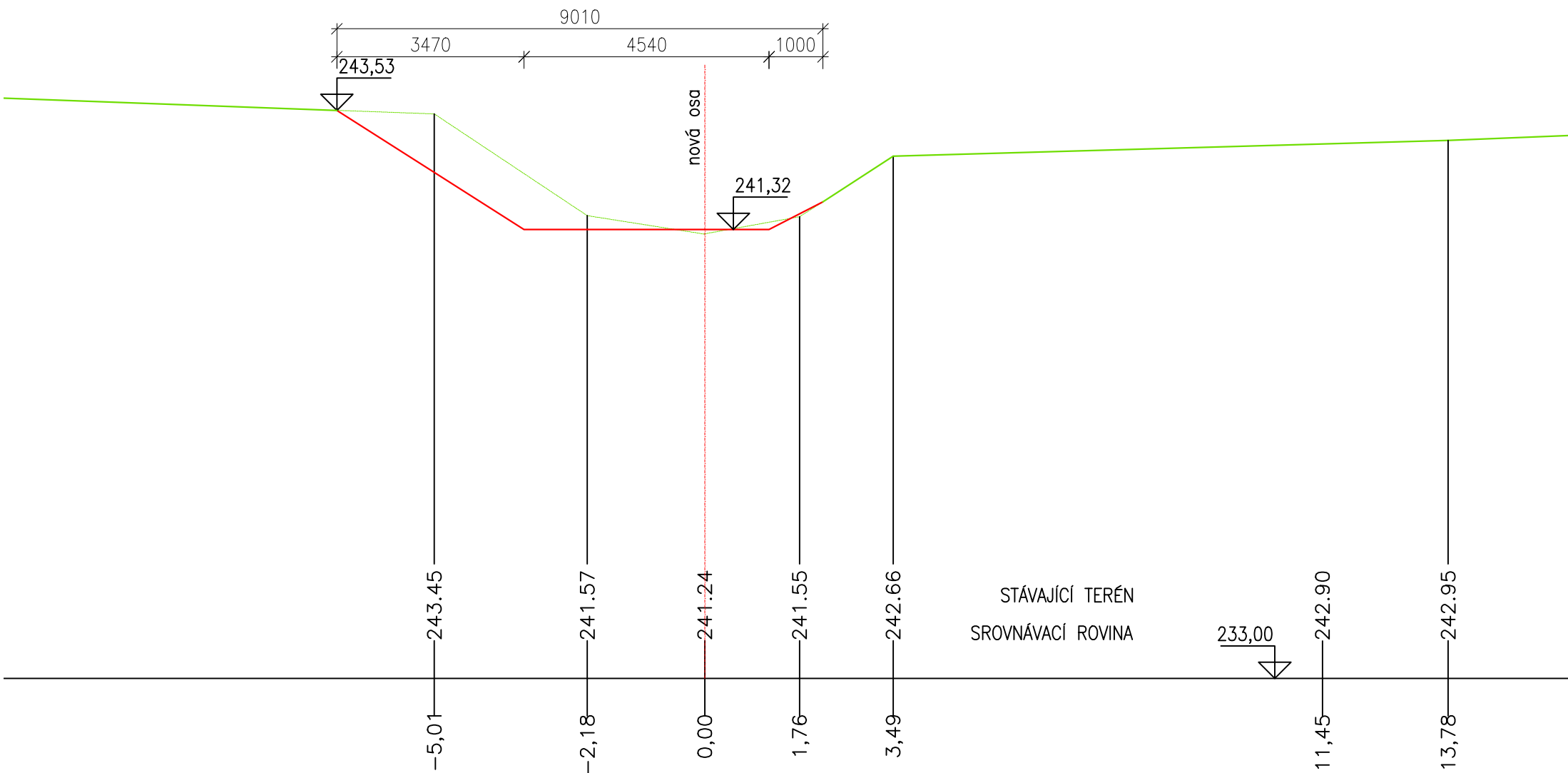
PB



LB

PR: 12  
km 0,220 00

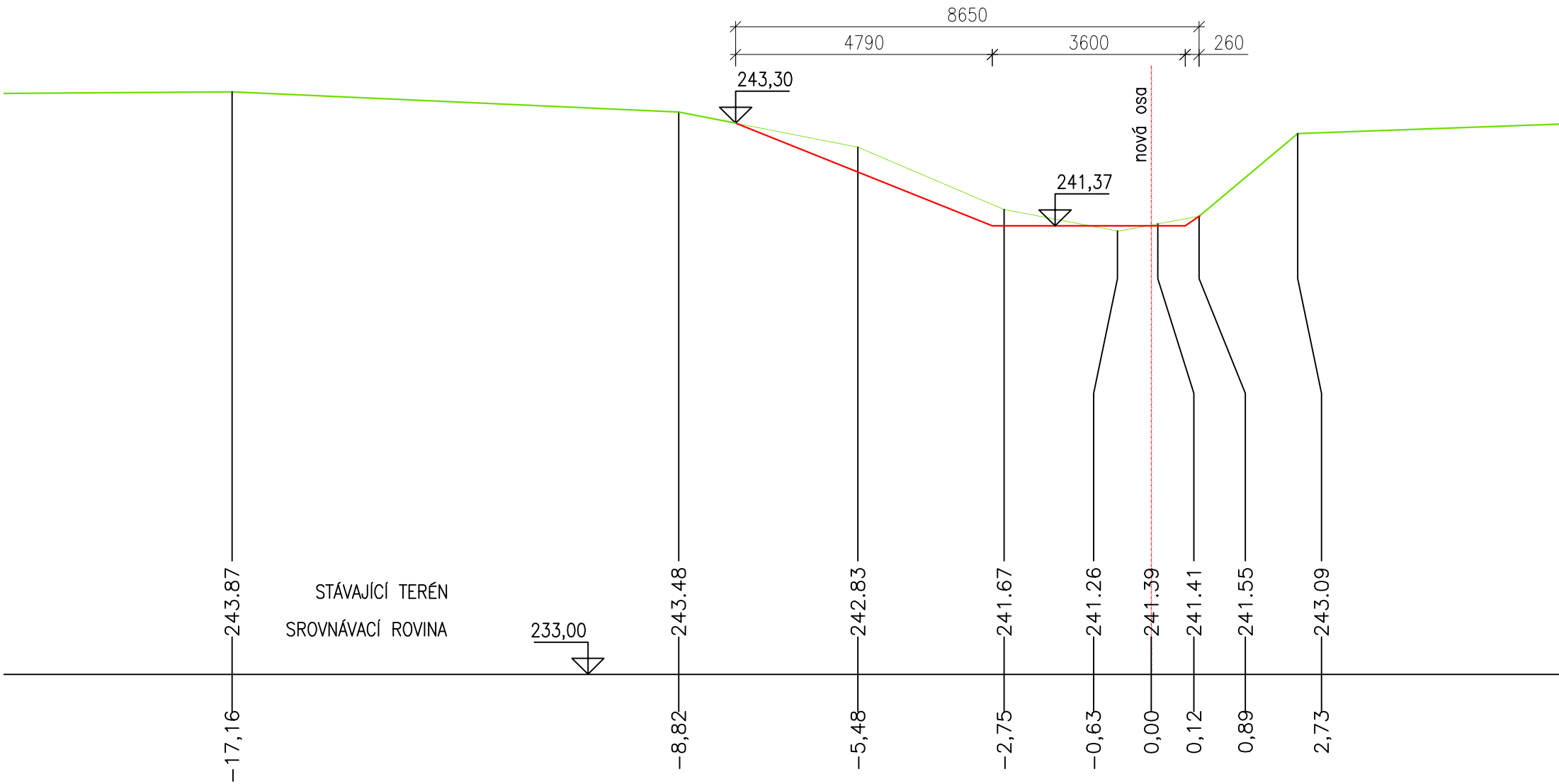
PB



LB

PR: 13  
km 0,240 00

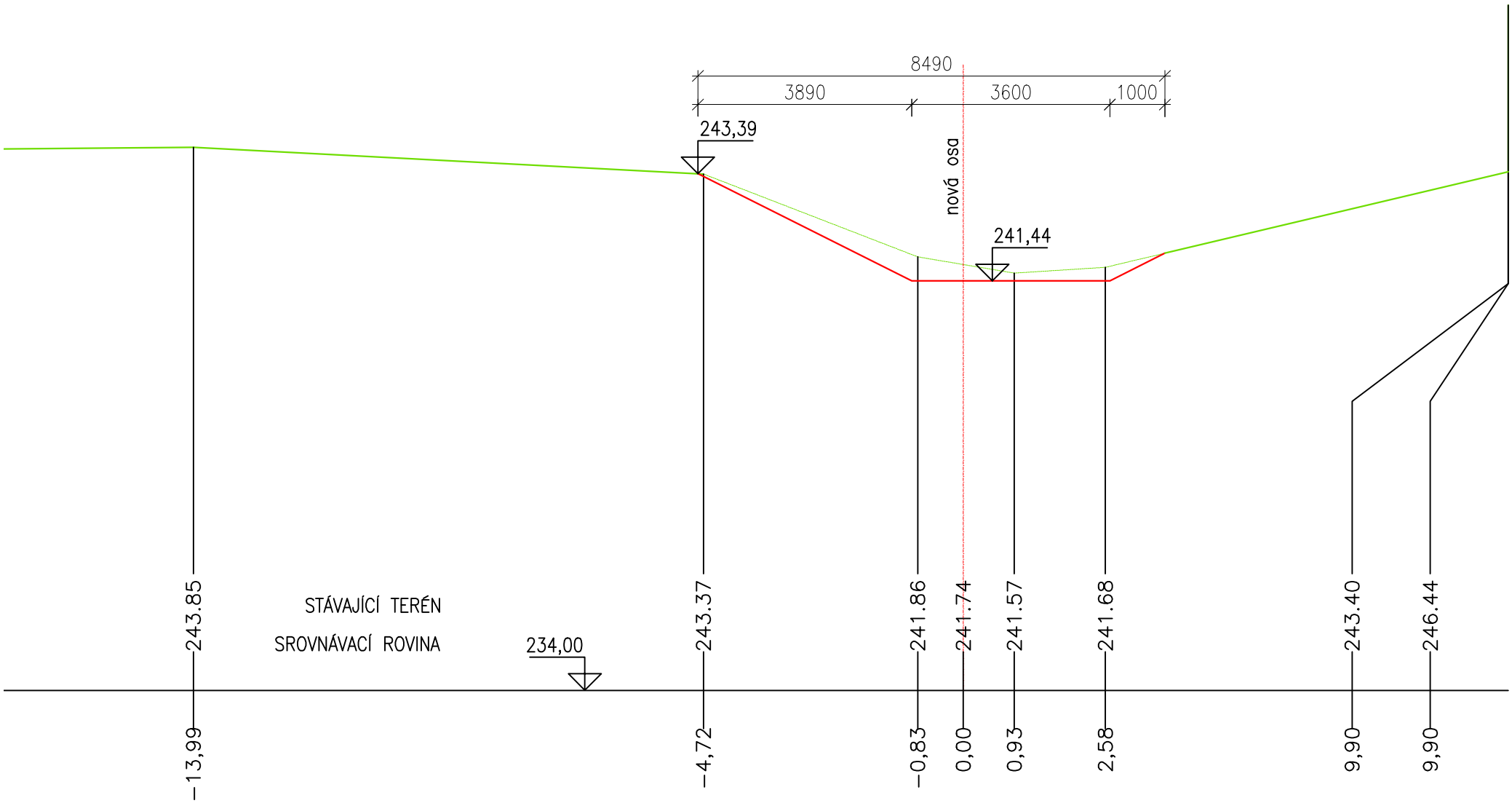
PB



LB

PR: 14  
km 0,260 00

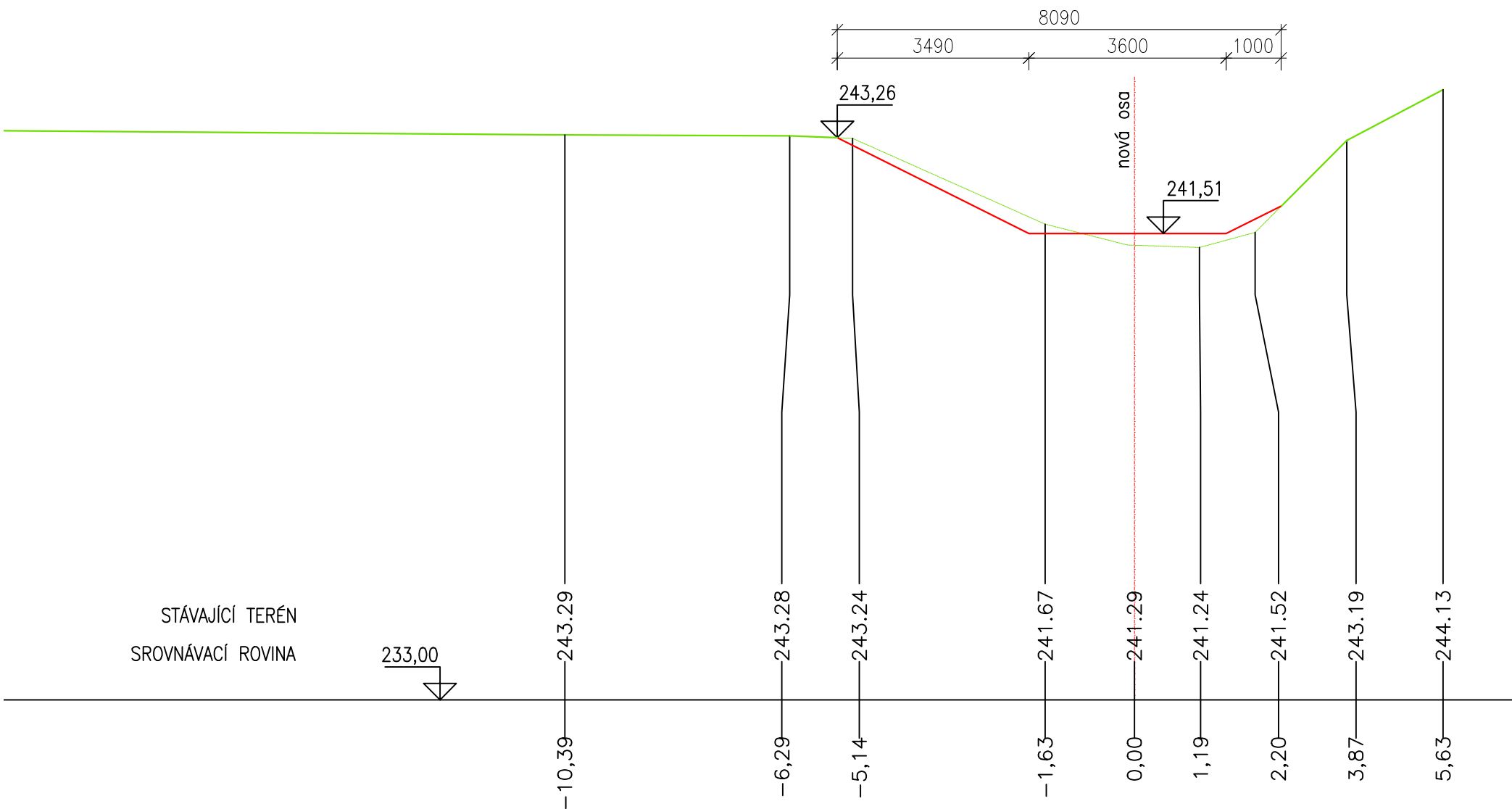
PB



LB

PR: 15  
km 0,280 00

PB

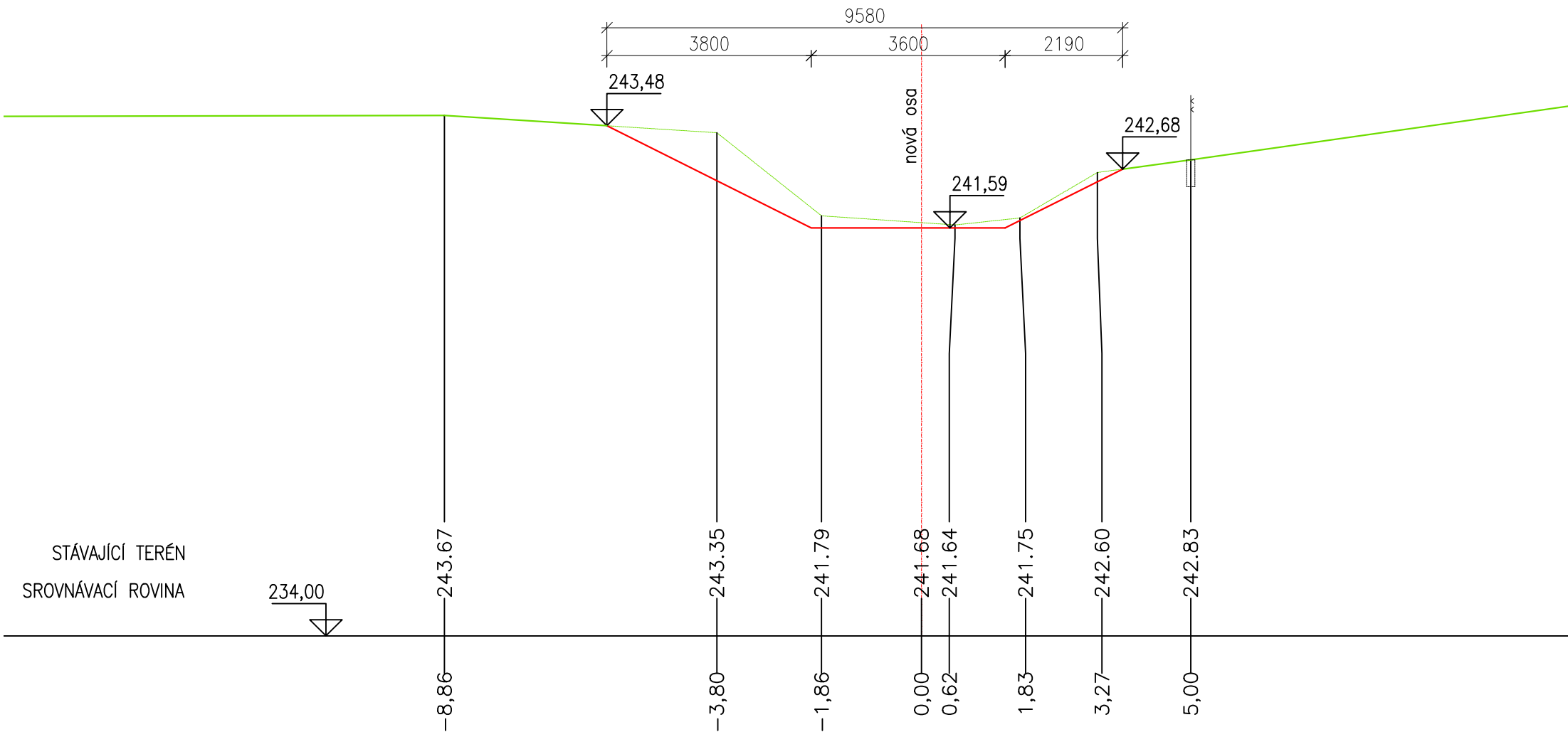




LB

PR: 16  
km 0,300 00

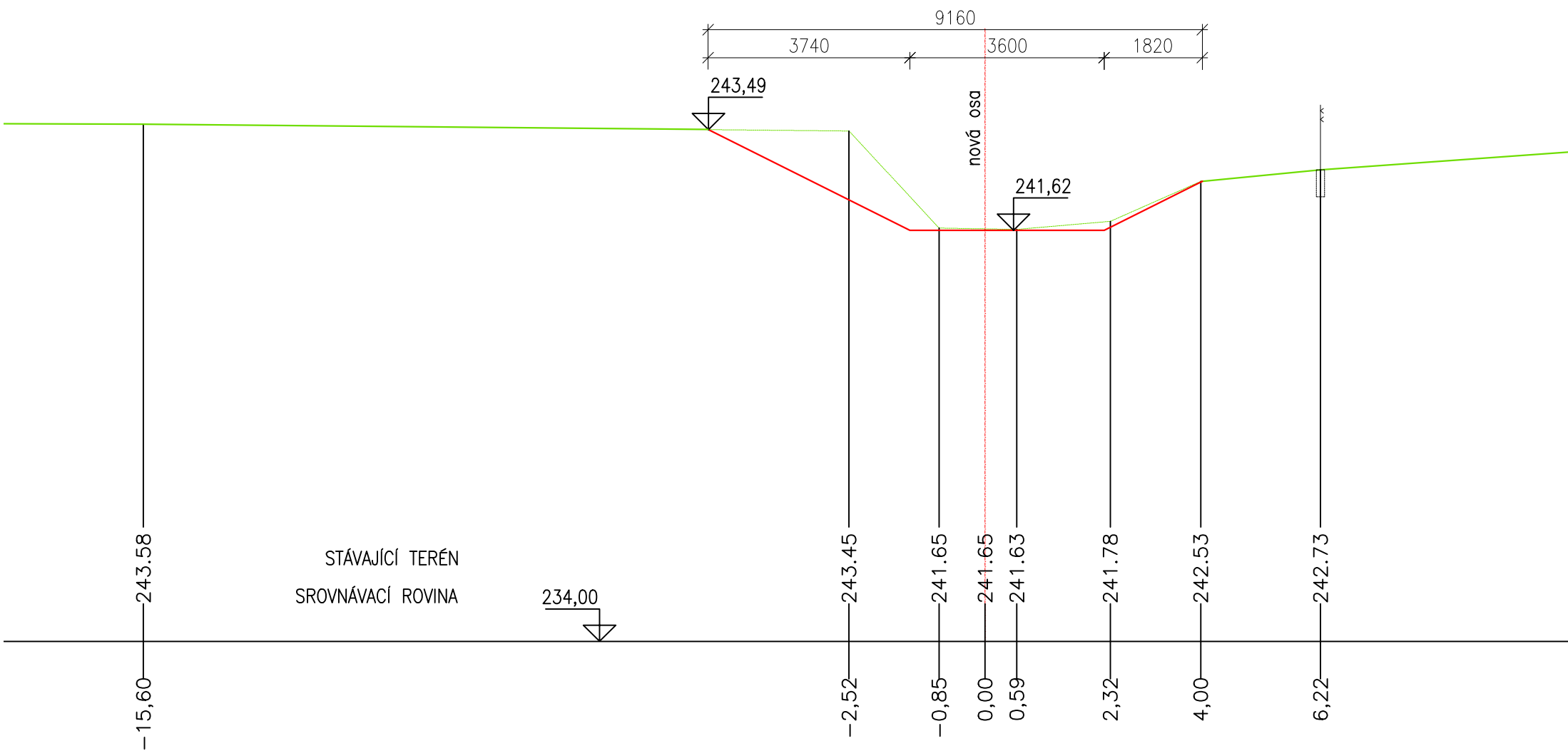
PB



LB

PR: 17  
km 0,320 00

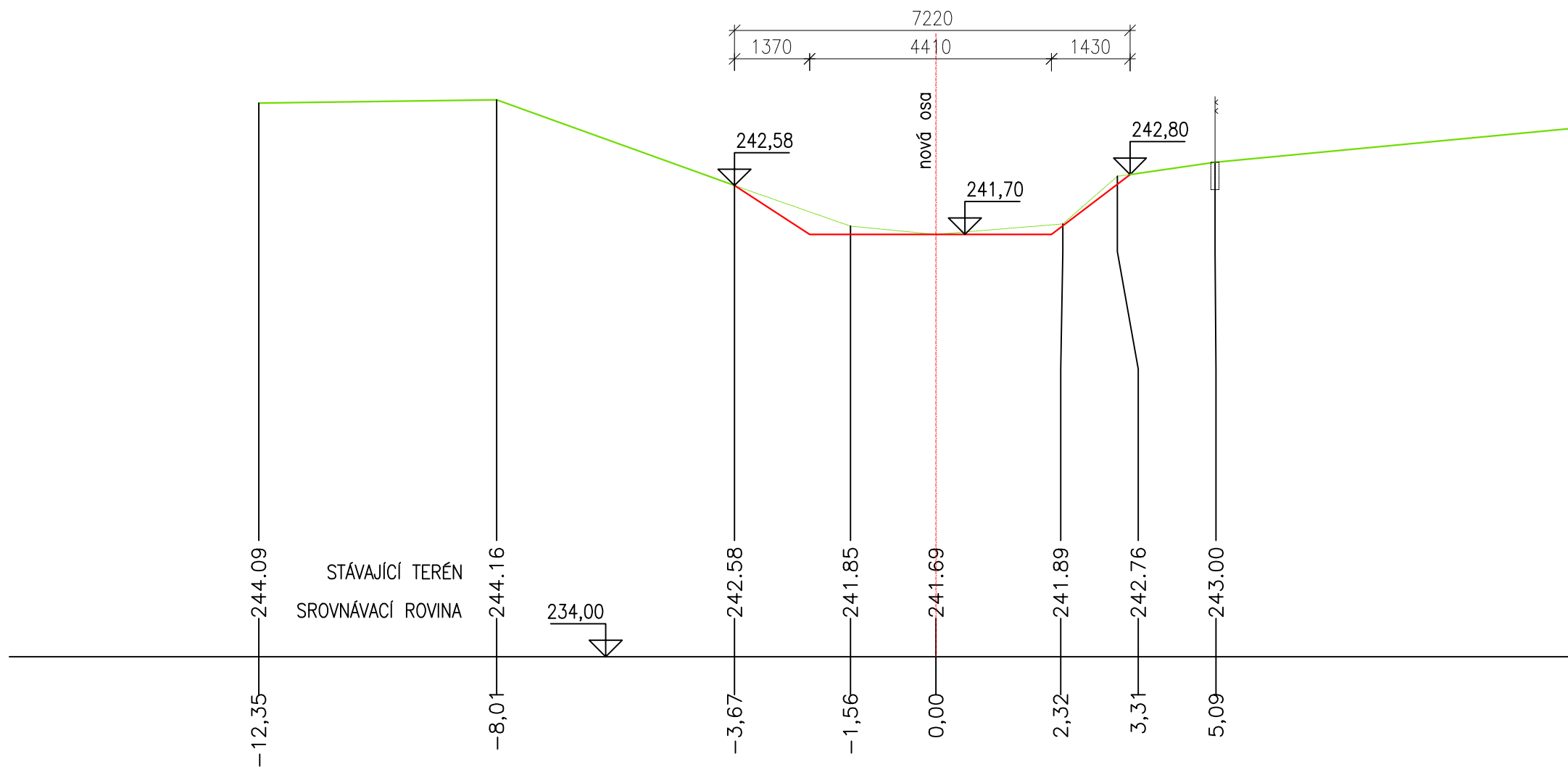
PB

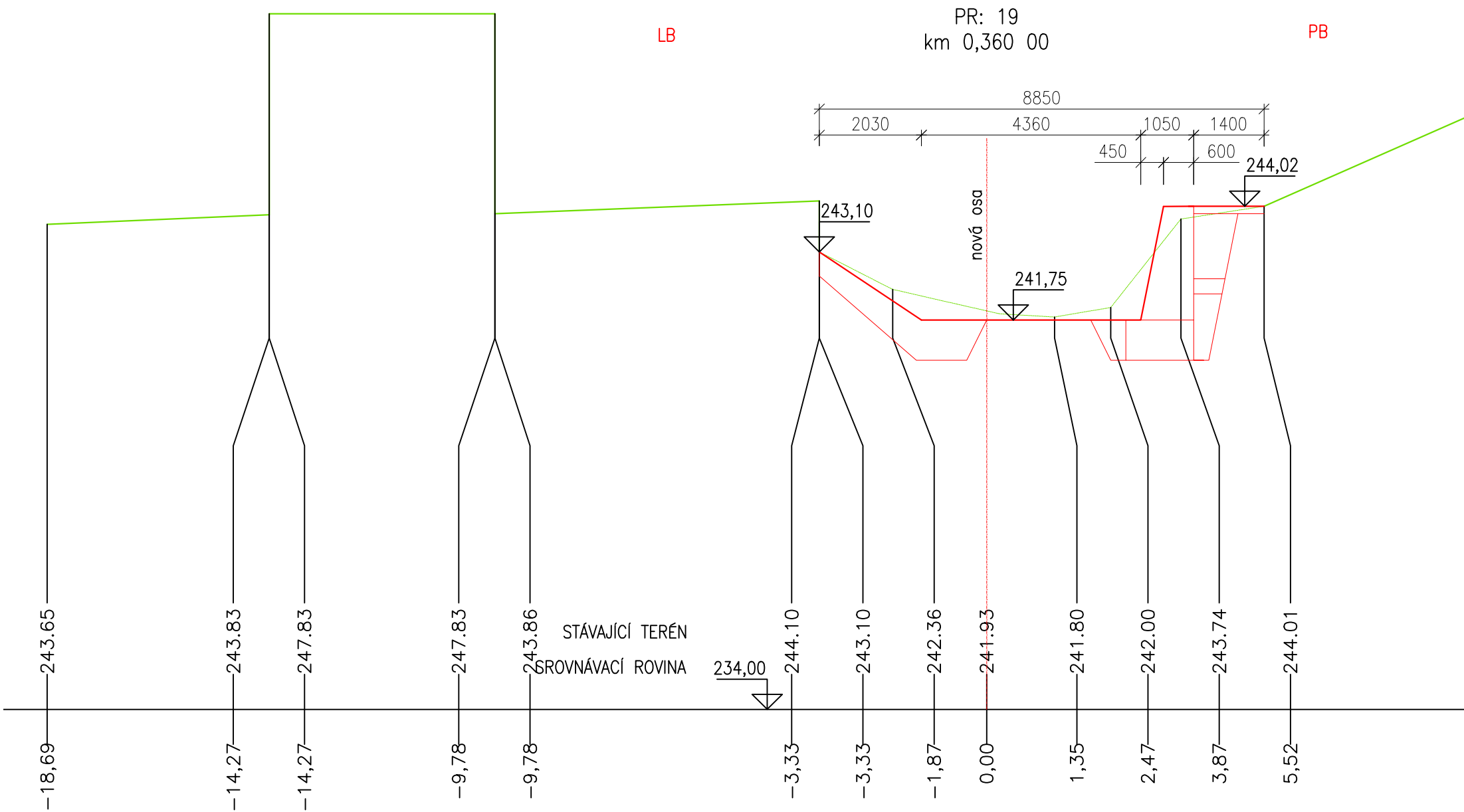


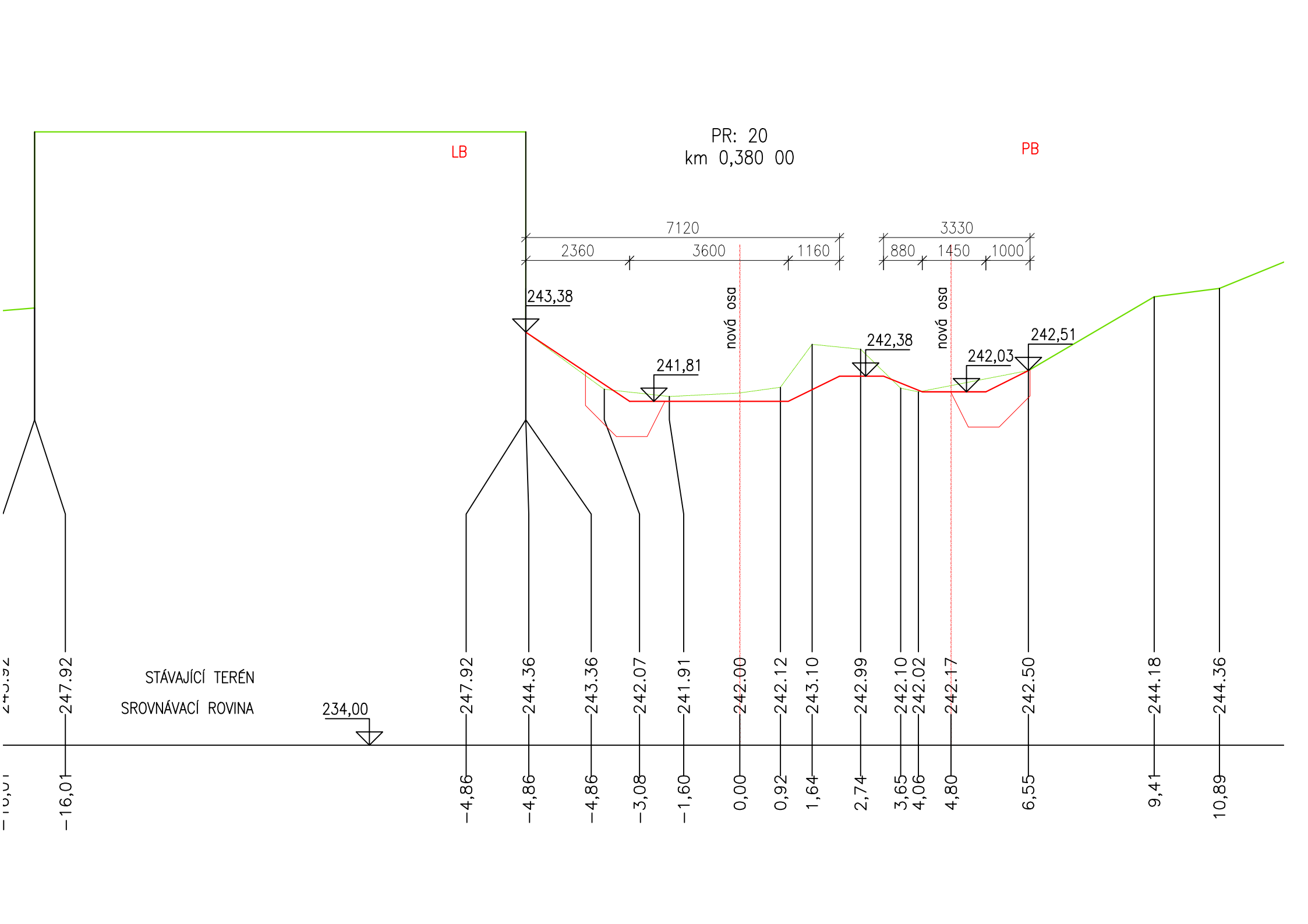
LB

PR: 18  
km 0,340 00

PB



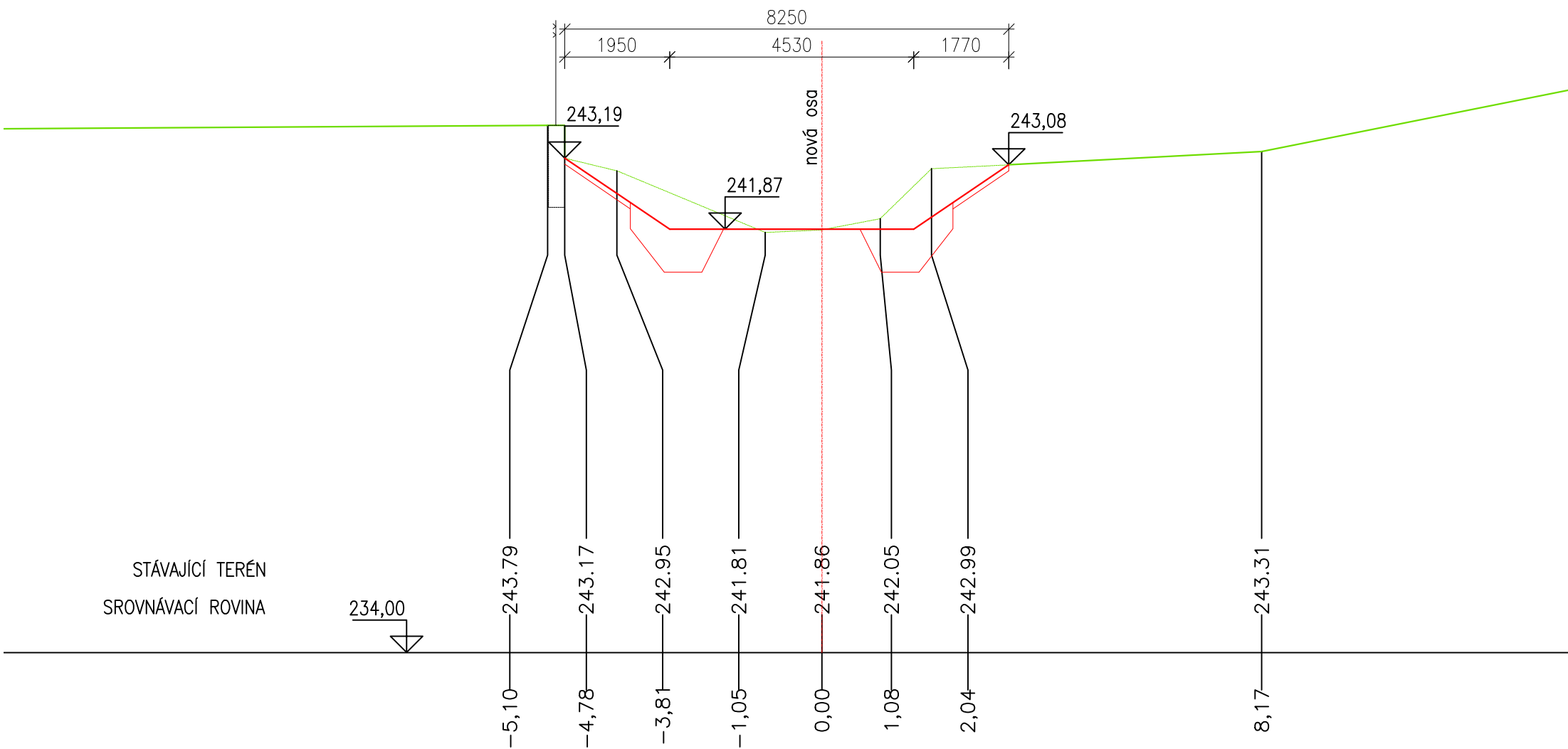




LB

PR: 21  
km 0,400 00

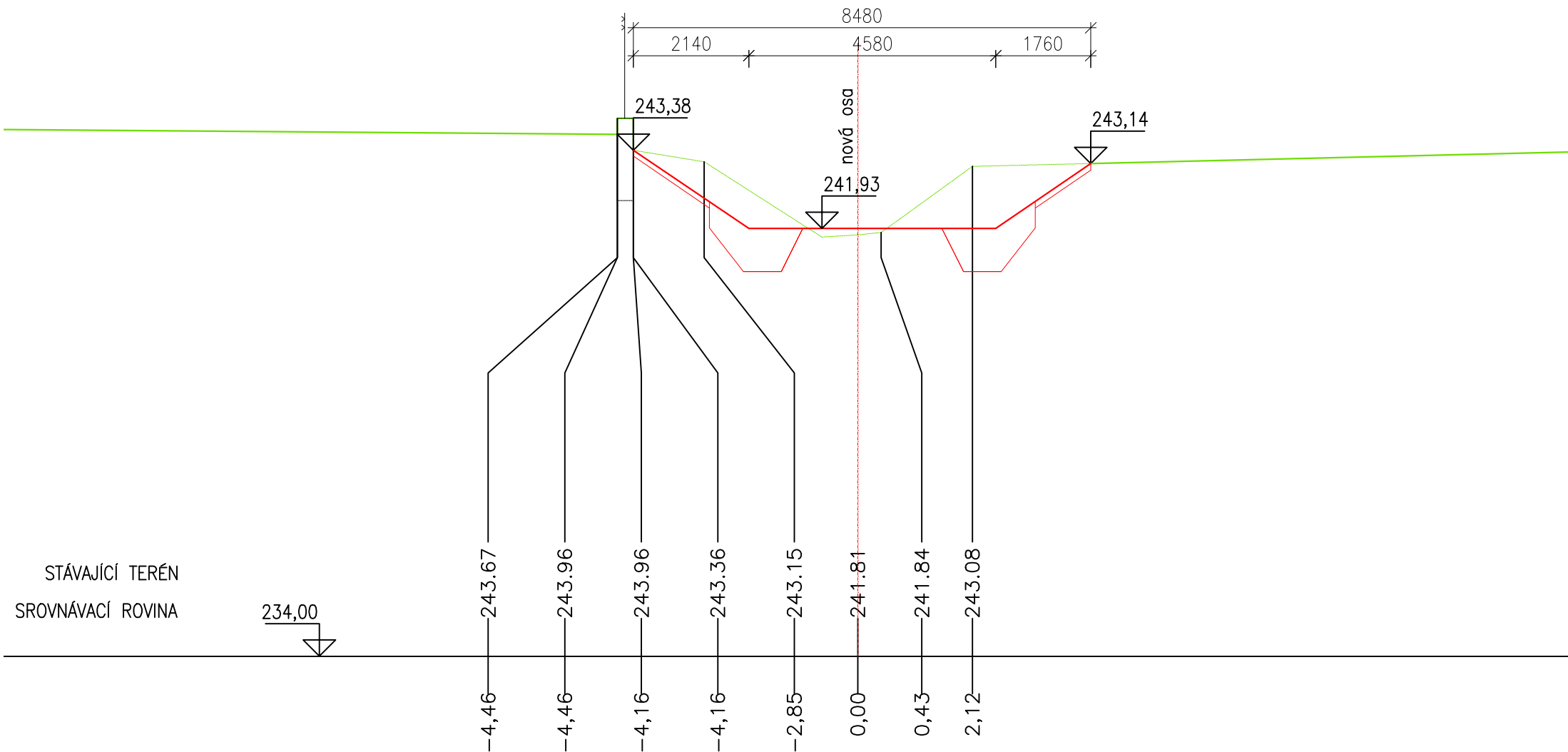
PB



LB

PR: 22  
km 0,420 00

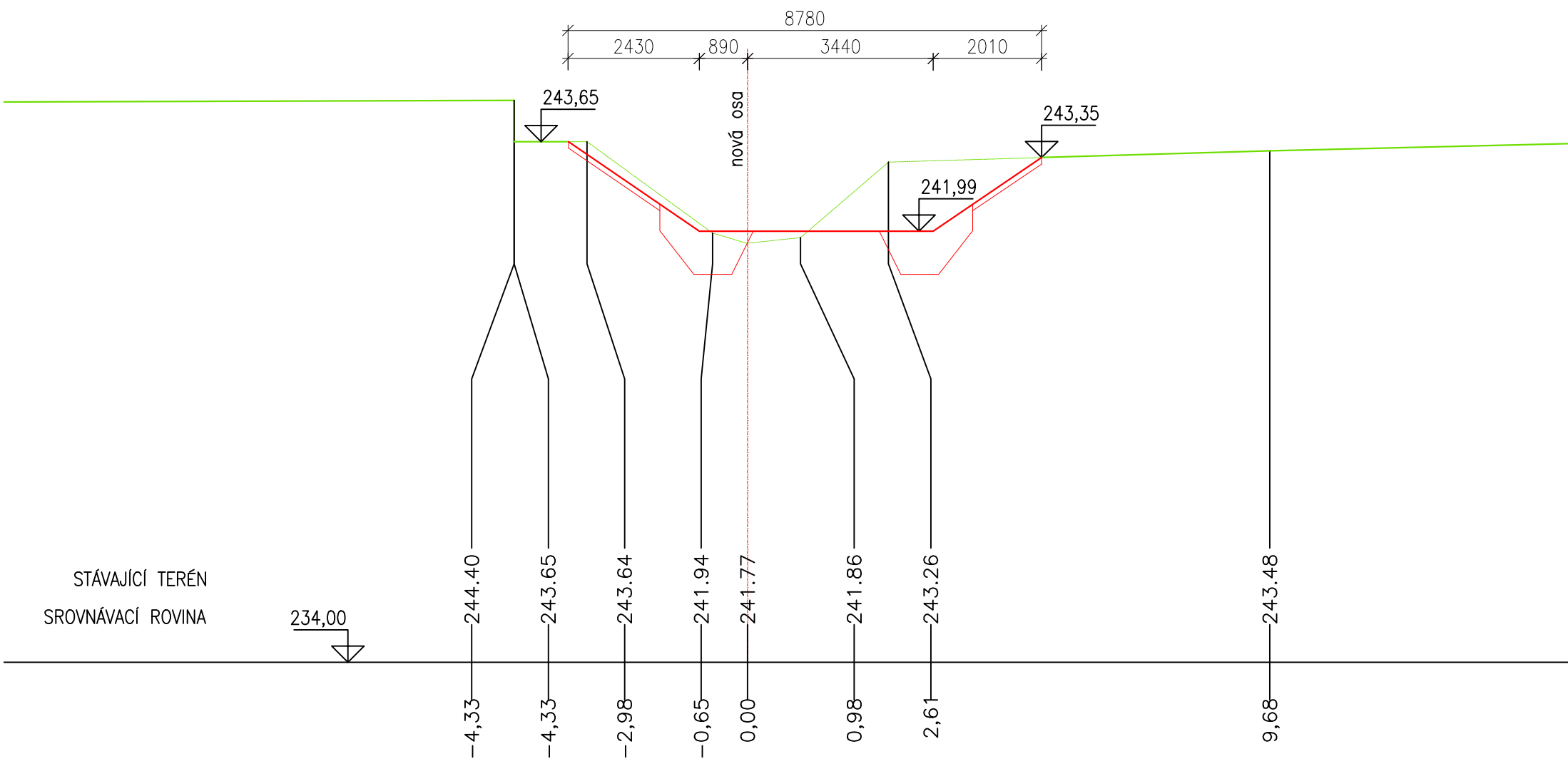
PB



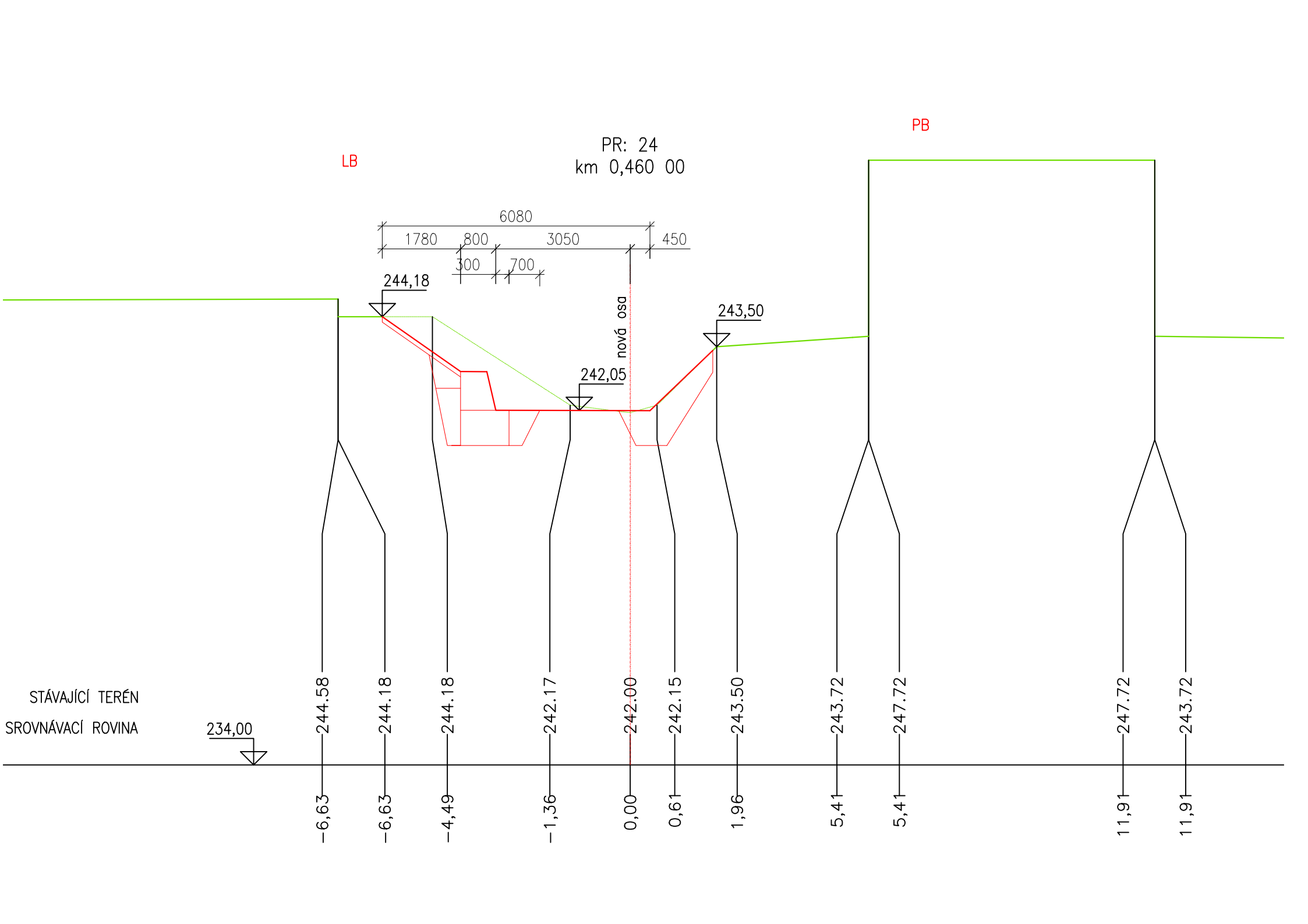
LB

PR: 23  
km 0,440 00

PB







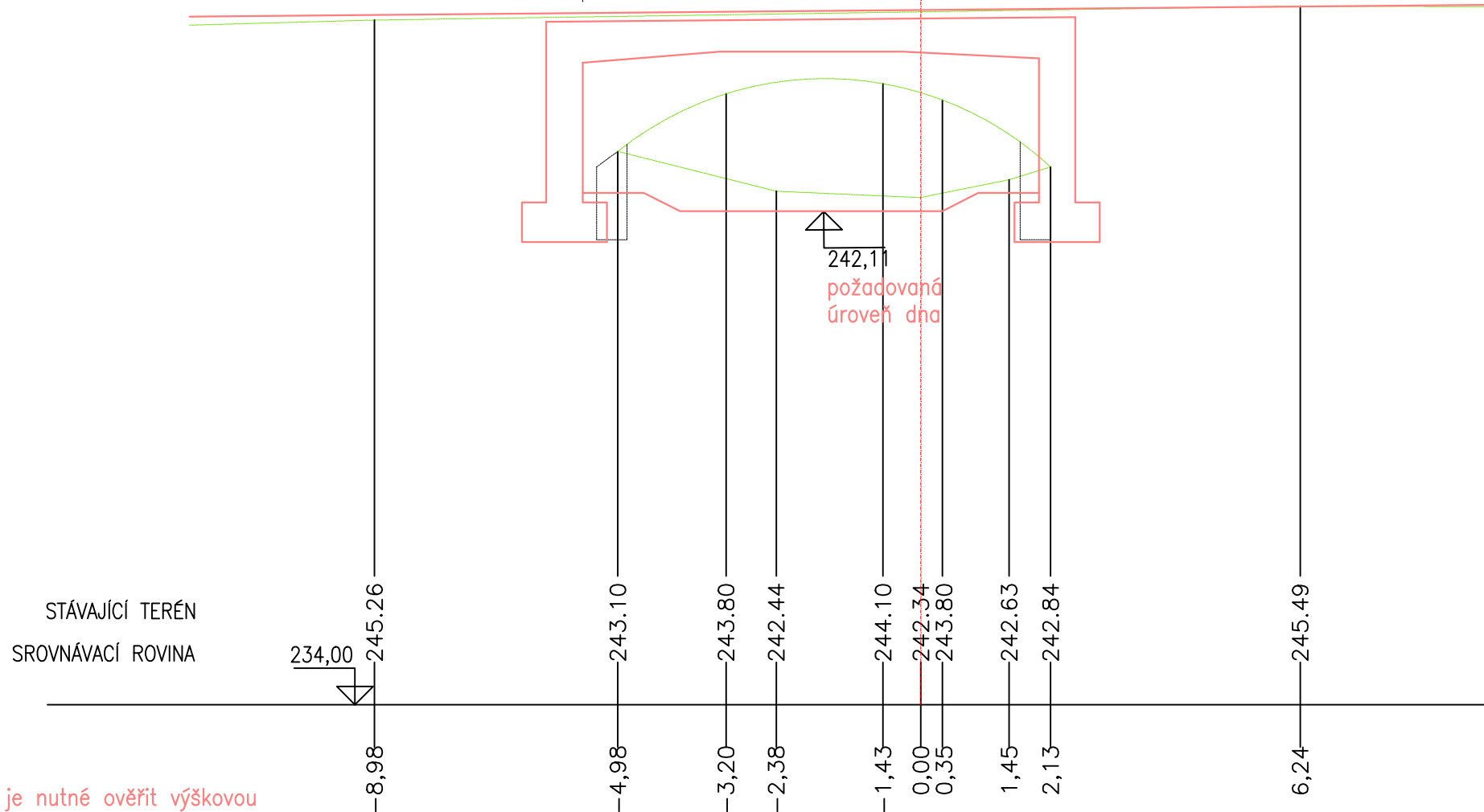
PR: 25  
km 0,480 00

PB

STAVBA:  
III/01214 ÚVALY U  
PRAHY, PRŮTAH

7500

nová osa



STÁVAJÍCÍ TERÉN  
SROVNÁVACÍ ROVINA

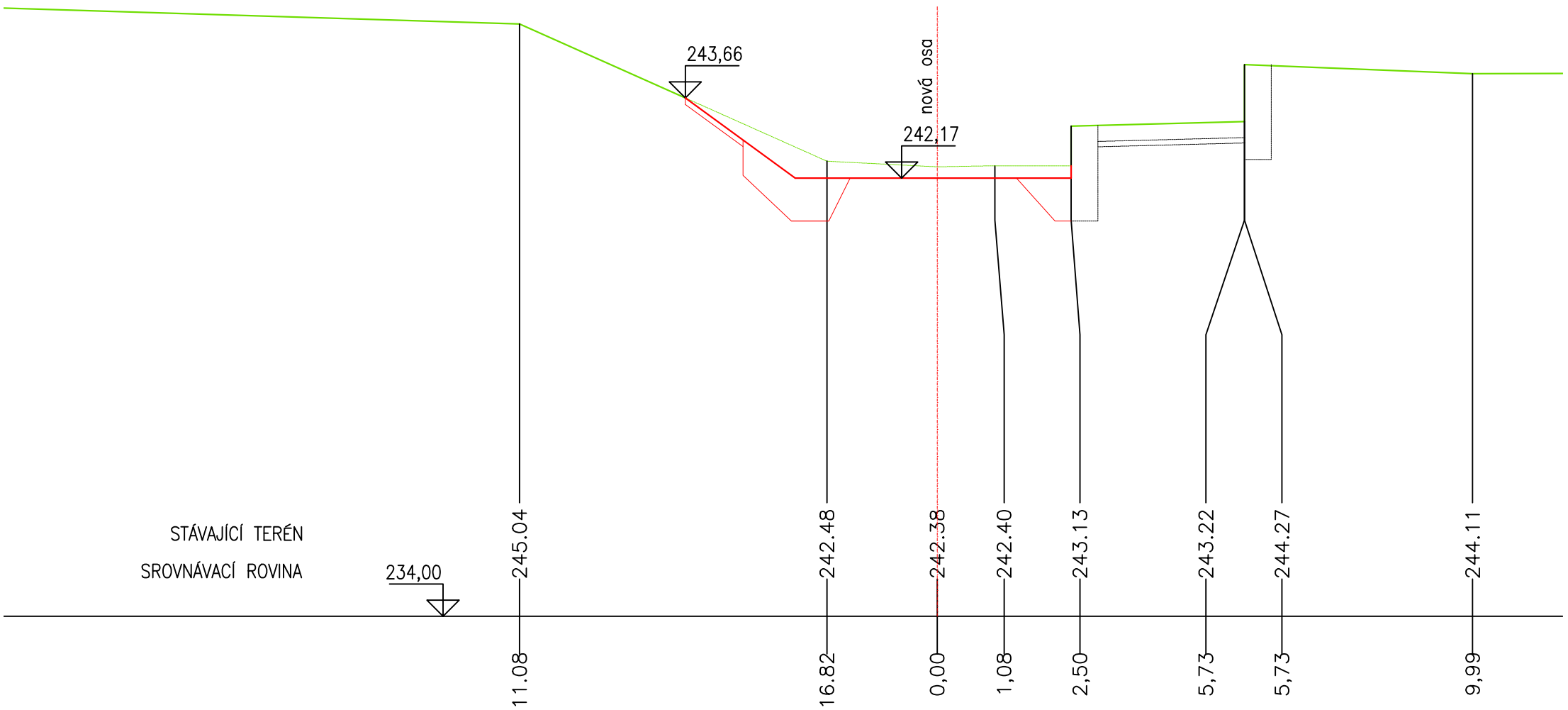
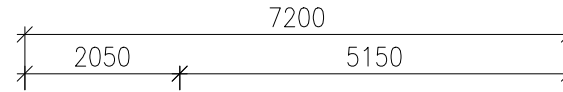
Poznámka:

V dalším stupni (DSP) je nutné ověřit výškovou úroveň dna. V době zpracování PD byl silniční most v ul. Riegrova ve výstavbě.

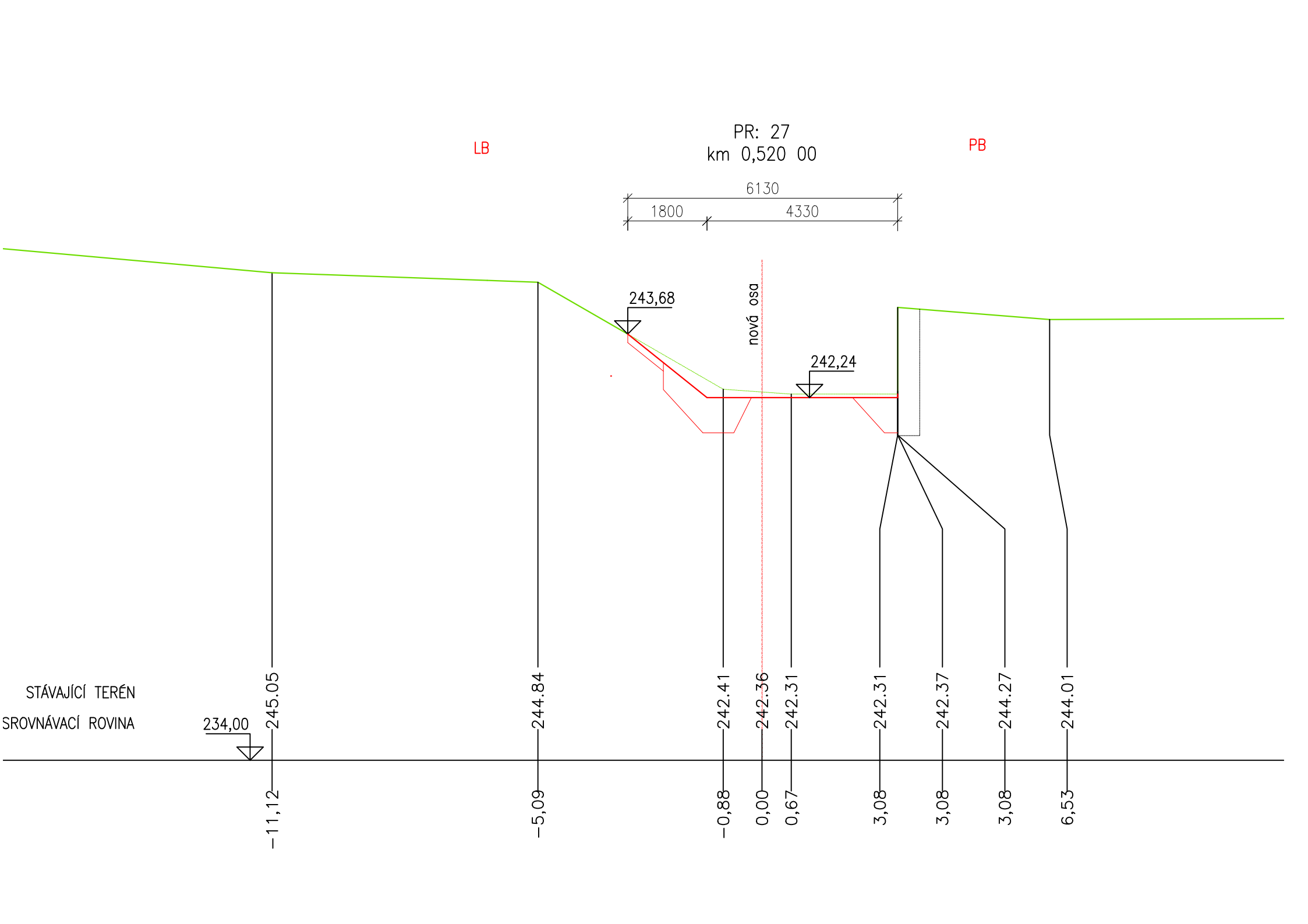
LB

PR: 26  
km 0,500 00

PB



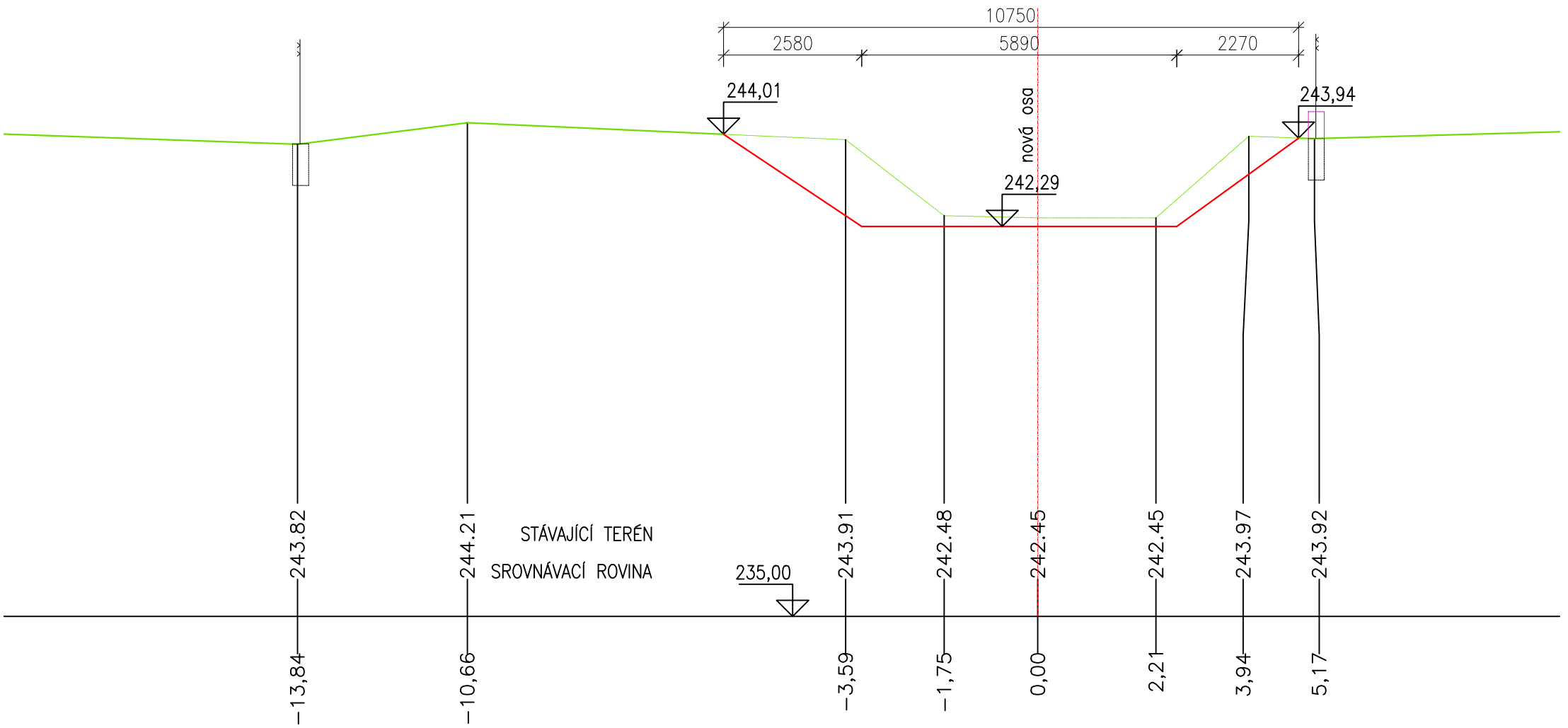
STÁVAJÍCÍ TERÉN  
SROVNÁVACÍ ROVINA



LB

PR: 28  
km 0,540 00

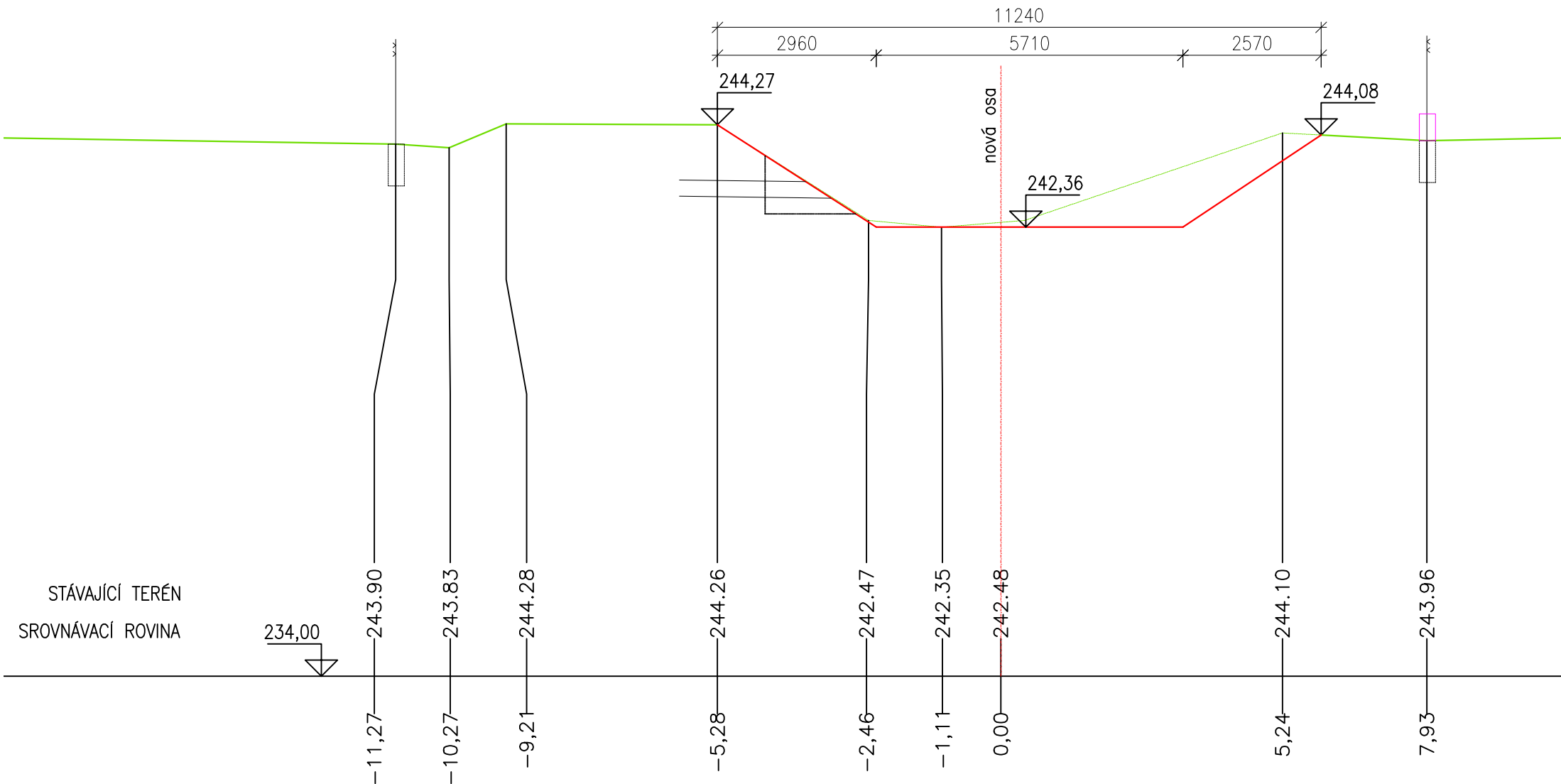
PB

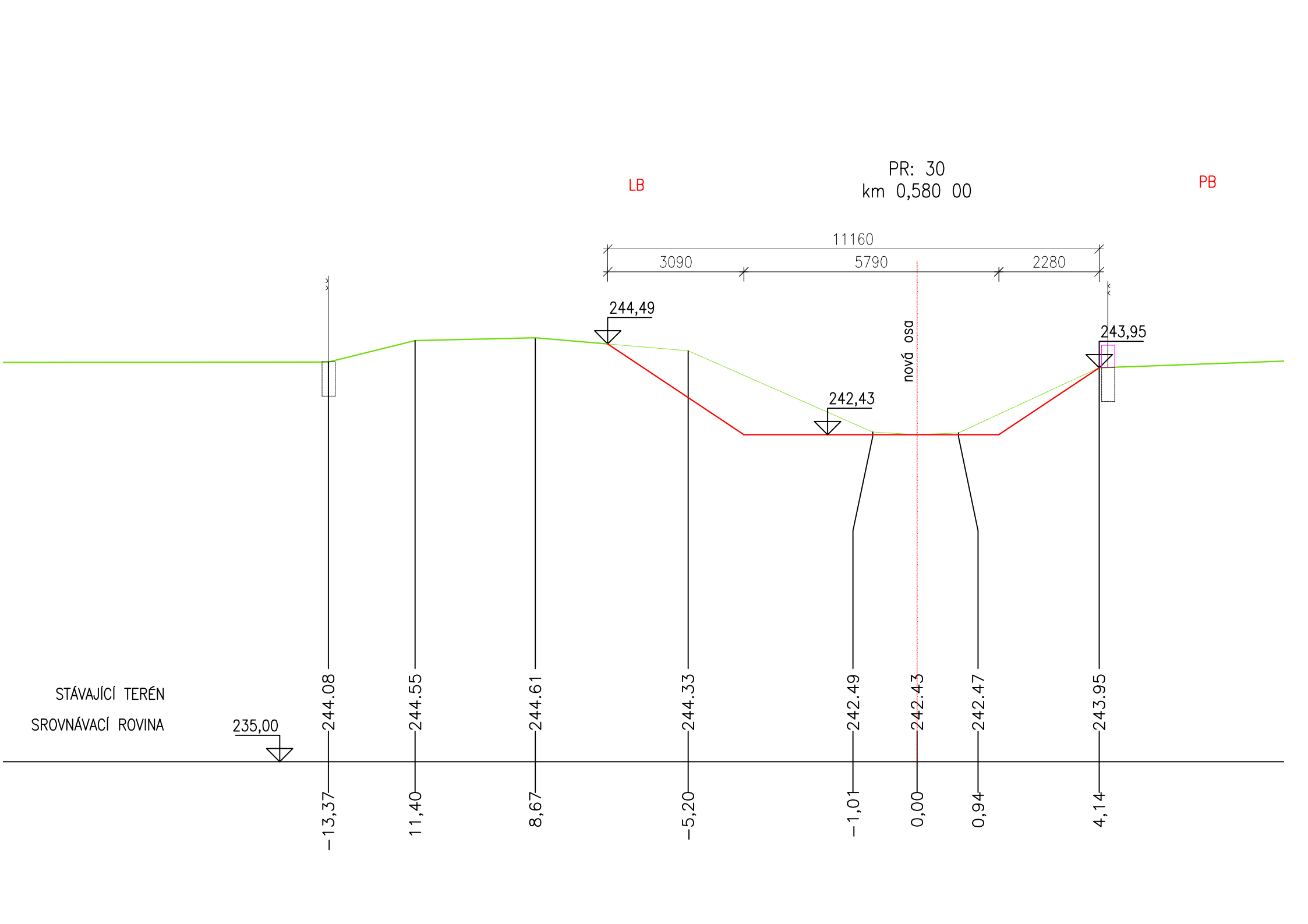


LB

PR: 29  
km 0,560 00

PB

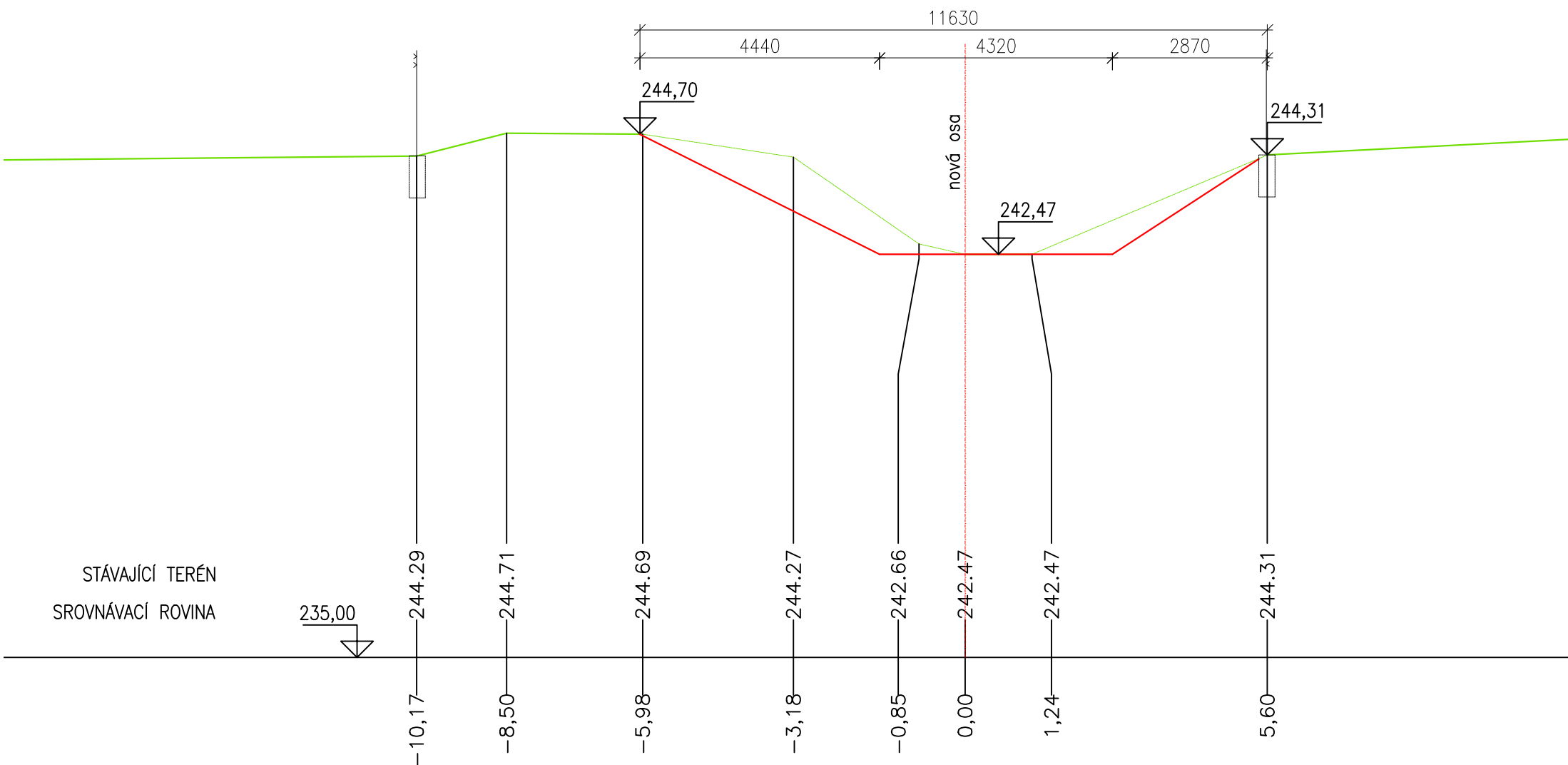




LB

PR: 31  
km 0,600 00

PB

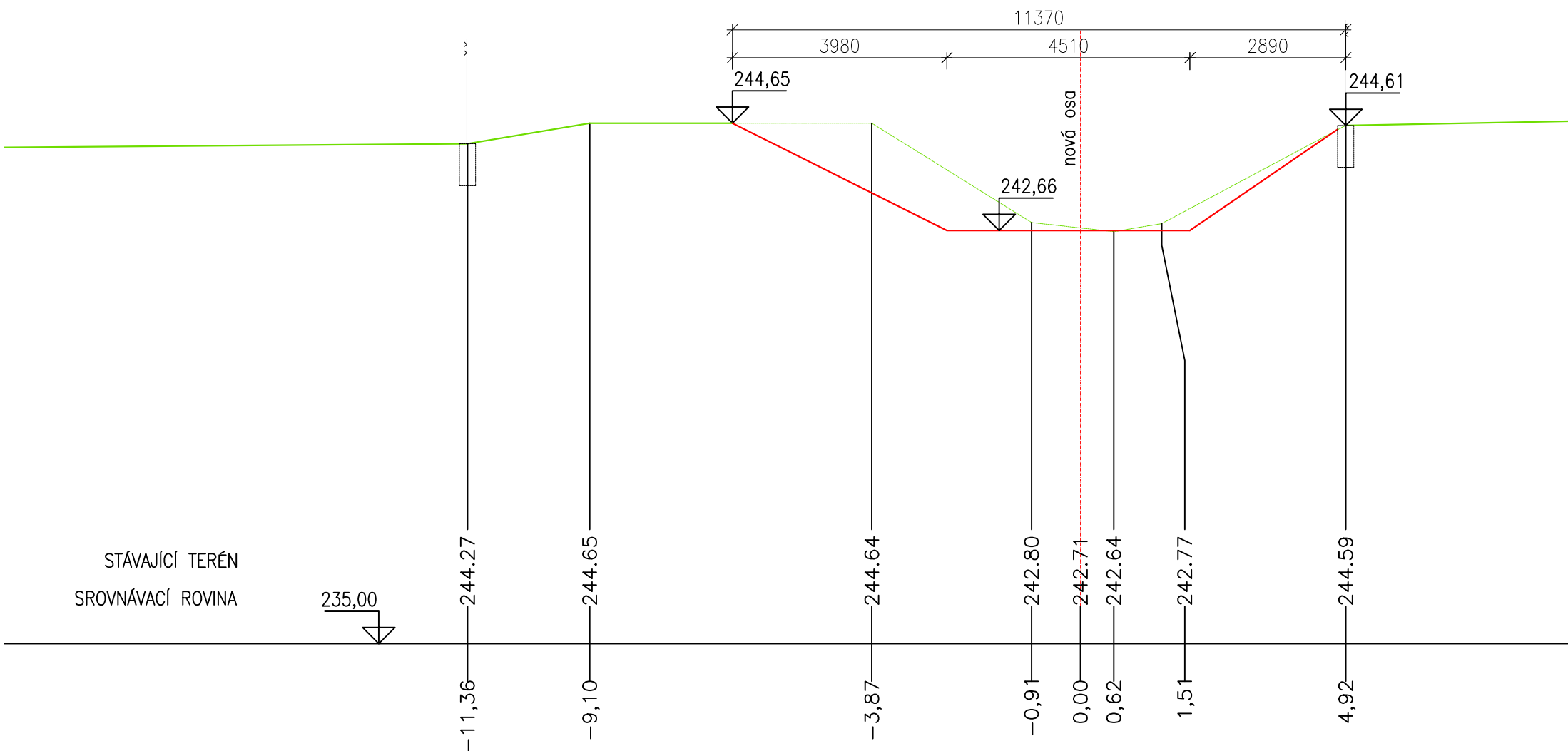




LB

PR: 32  
km 0,620 00

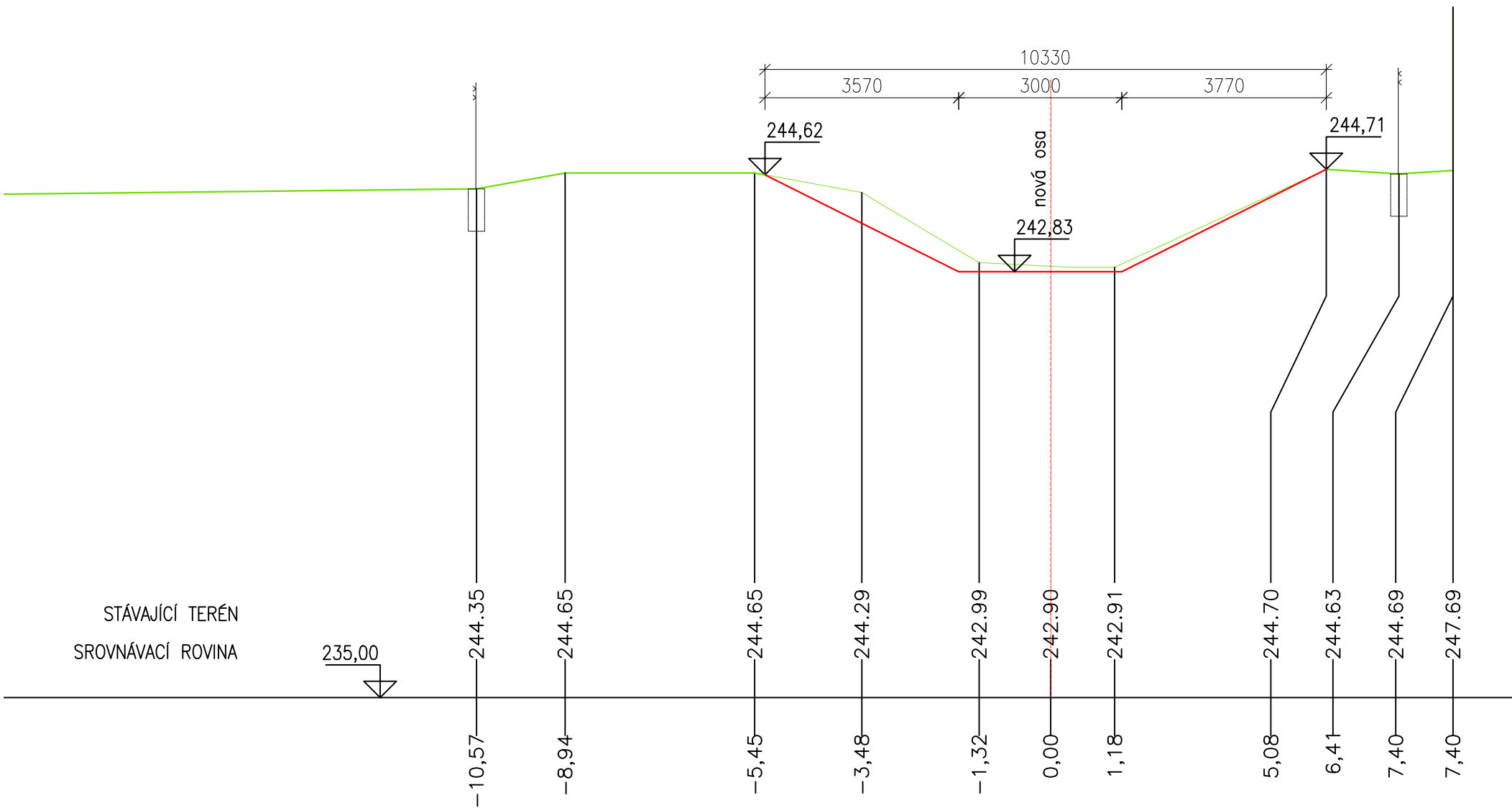
PB

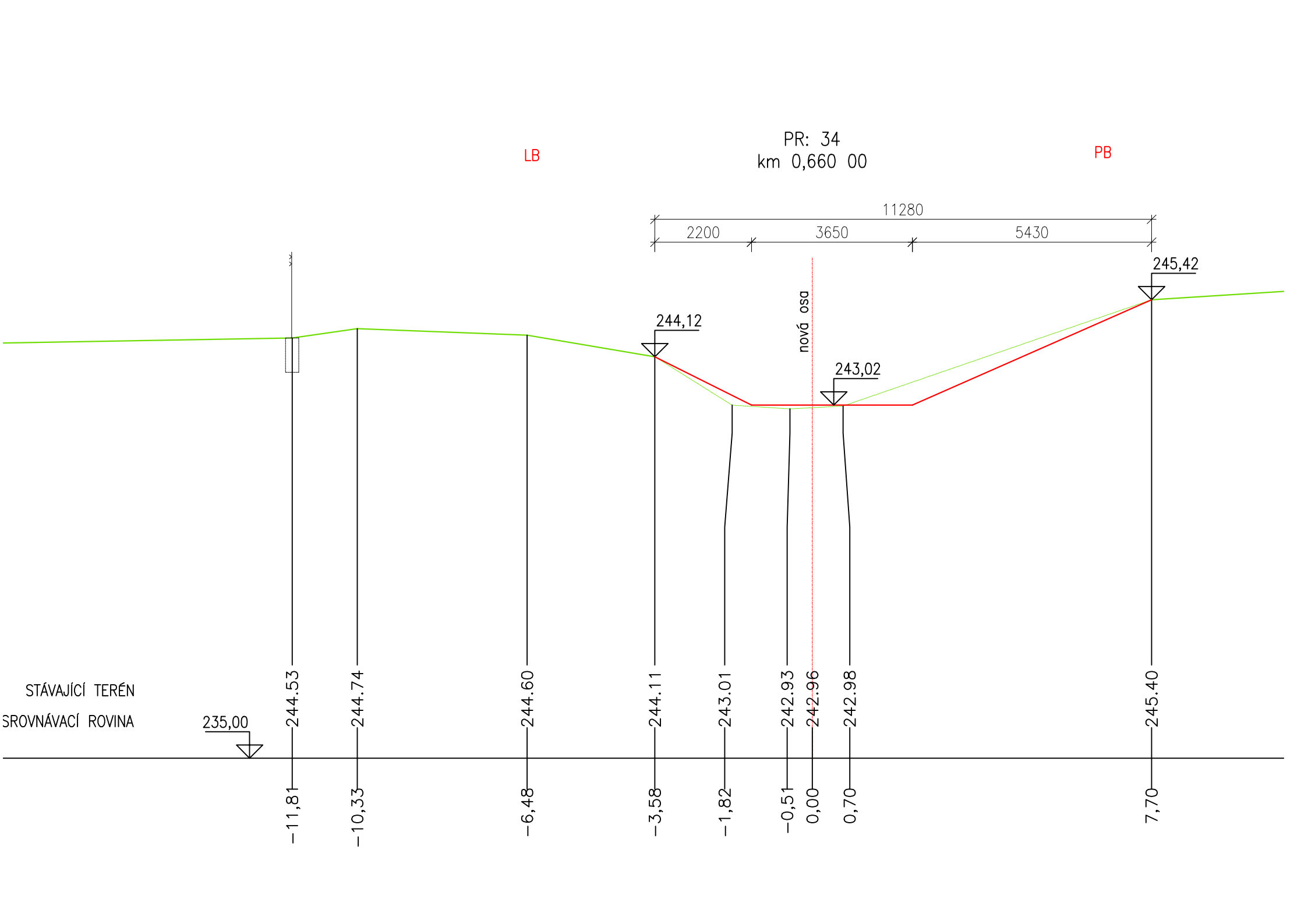


LB

PR: 33  
km 0,640 00

PB

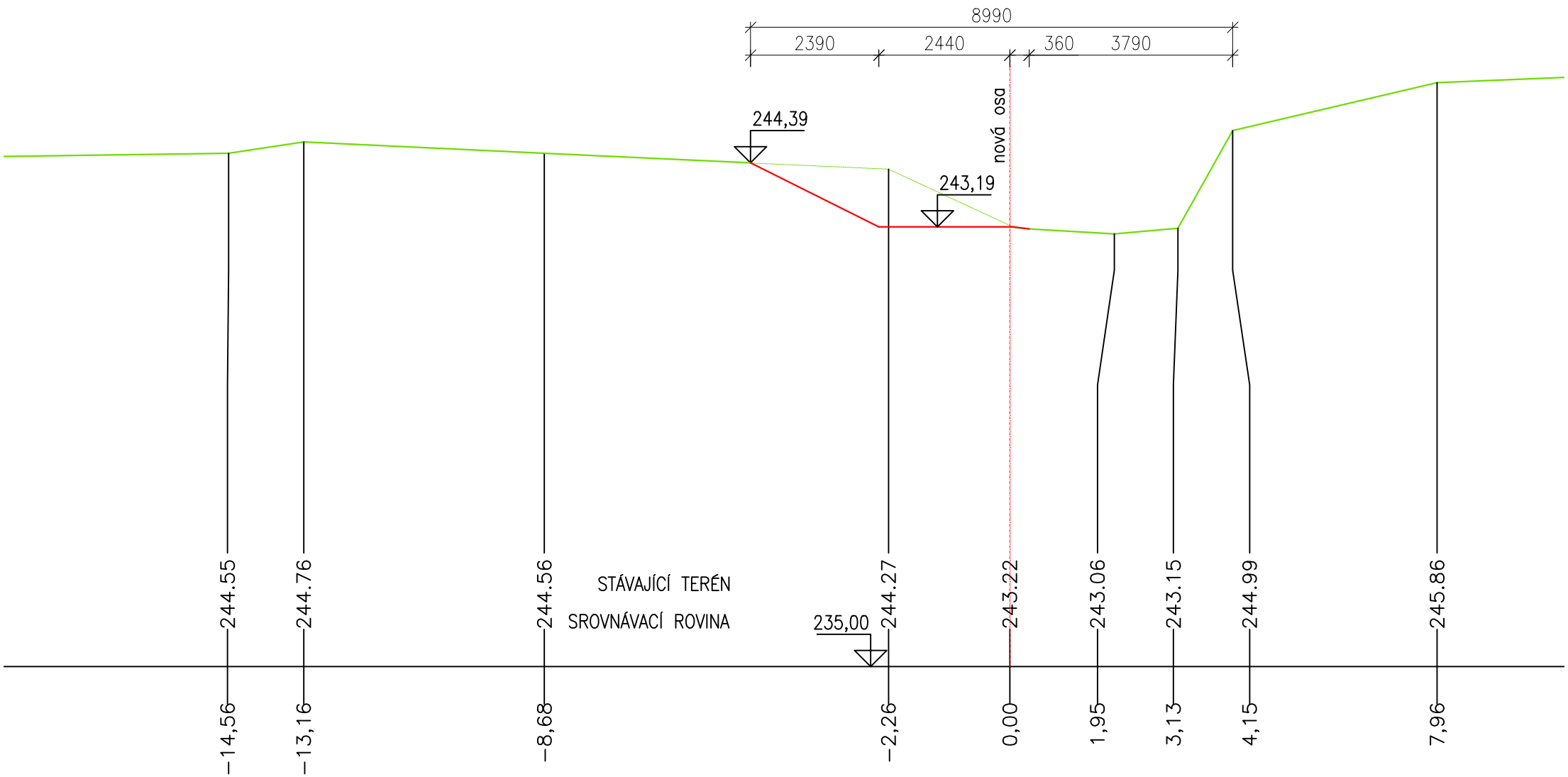




LB

PR: 35  
km 0,680 00

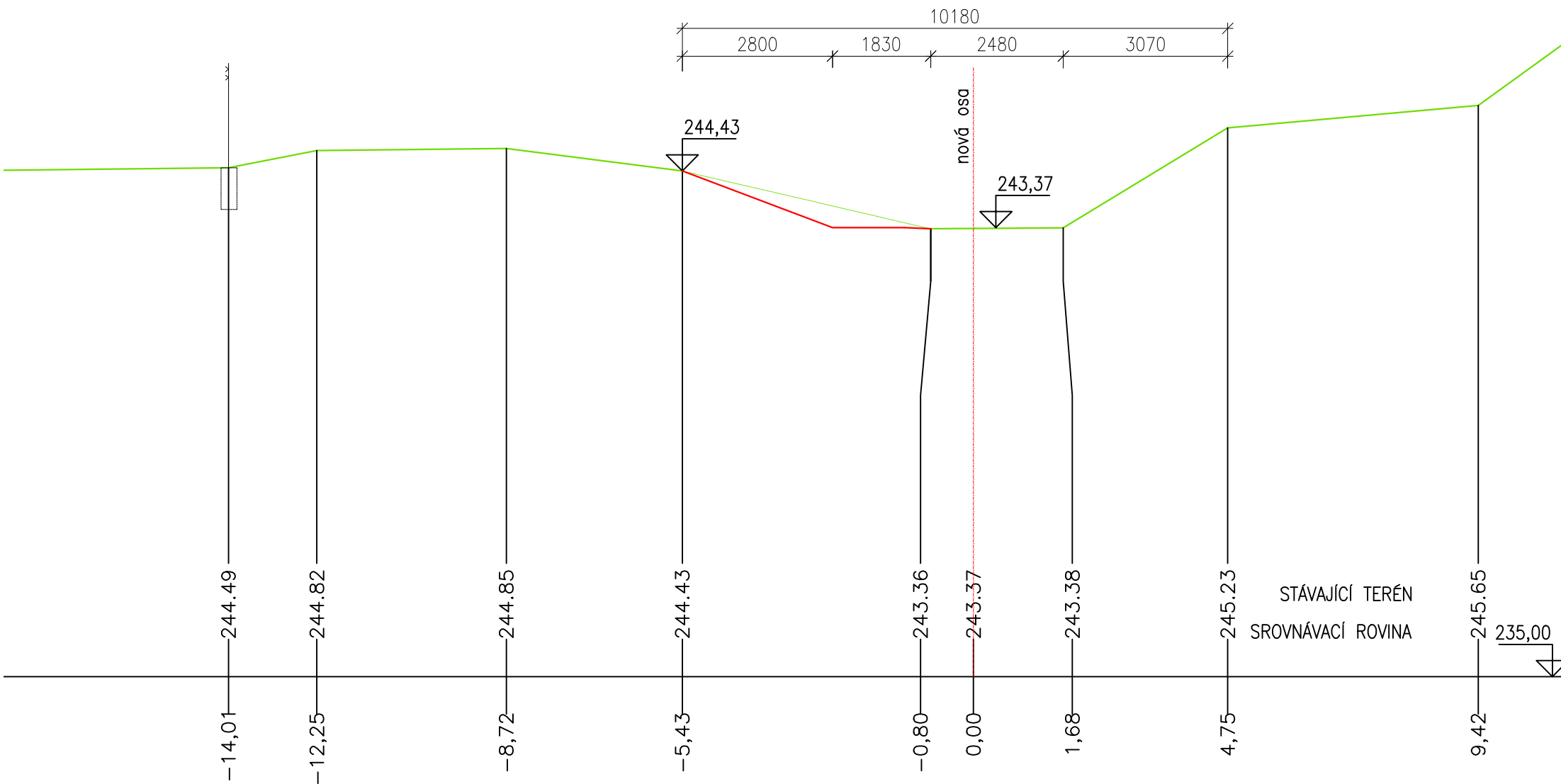
PB



LB

PR: 36  
km 0,700 00

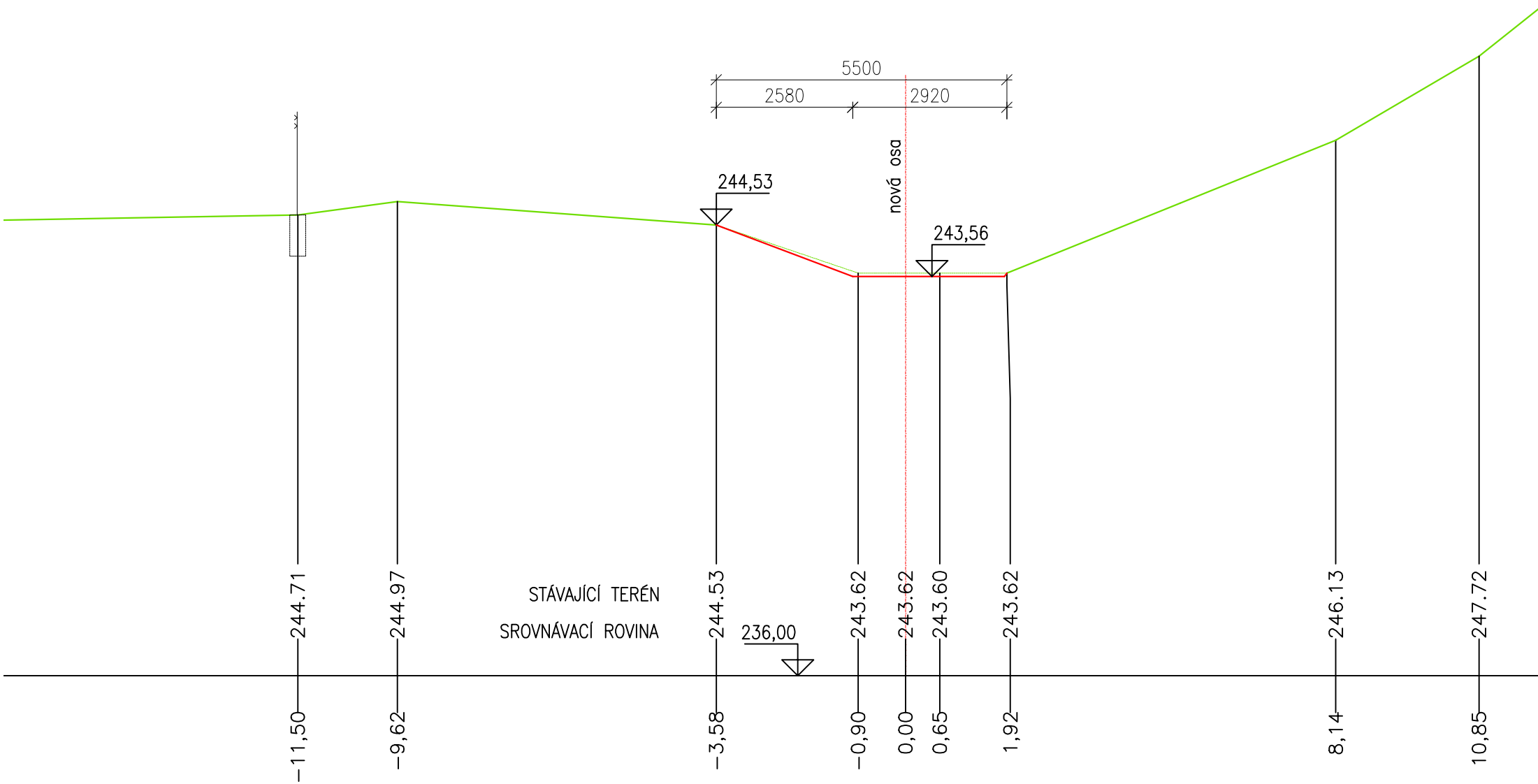
PB



LB

PR: 37  
km 0,720 00

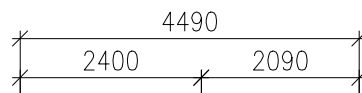
PB



LB

PR: 38  
km 0,740 00

PB



245,03

nová osa

243,75

STÁVAJÍCÍ TERÉN  
SROVNÁVACÍ ROVINA

-11,46 — 244.90

-9,66 — 245.30

-5,68 — 245.24

-3,71 — 245.02

-1,34 — 243.57

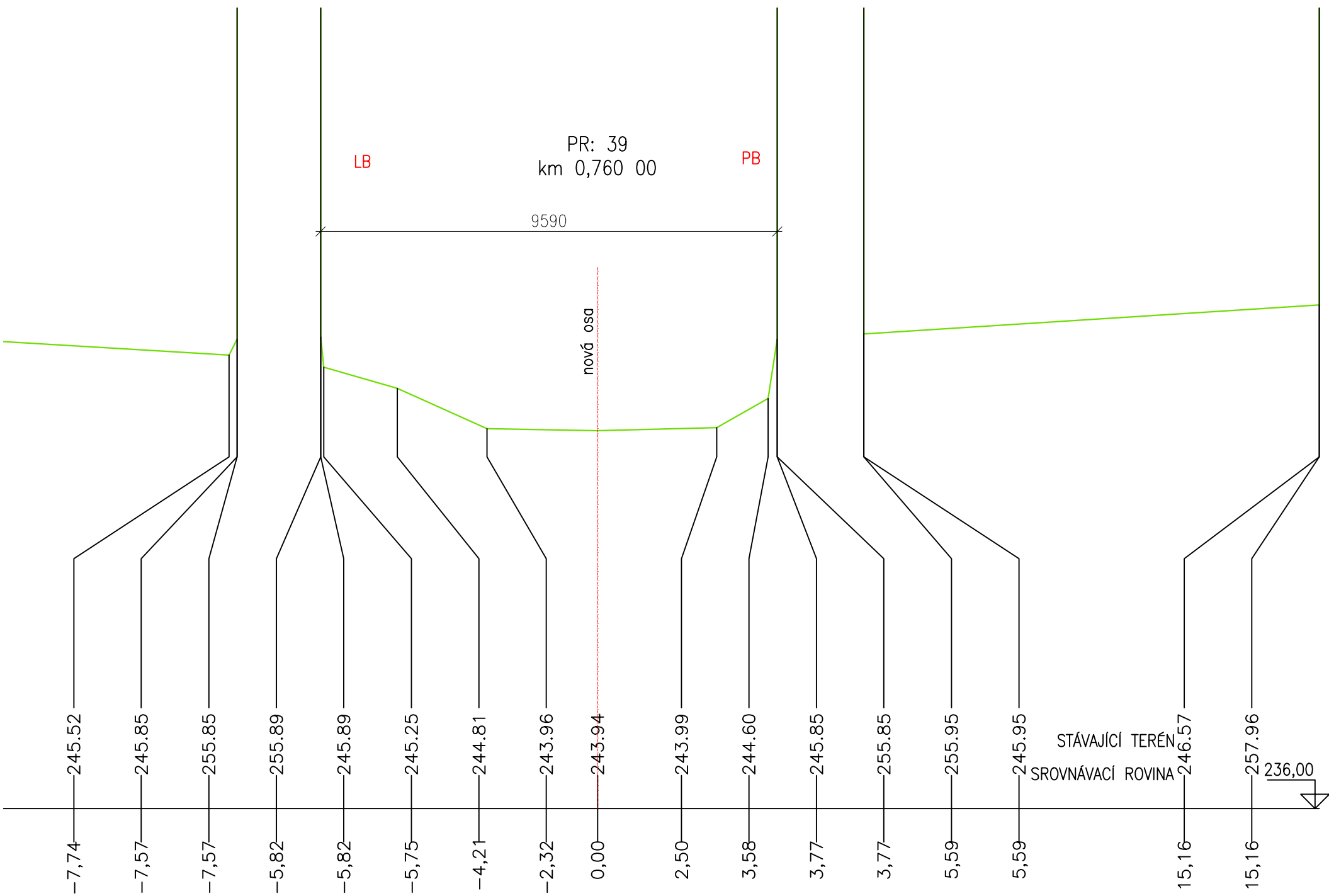
0,00 — 243.40

1,18 — 243.62

3,64 — 244.07

7,23 — 244.36

11,49 — 246.60

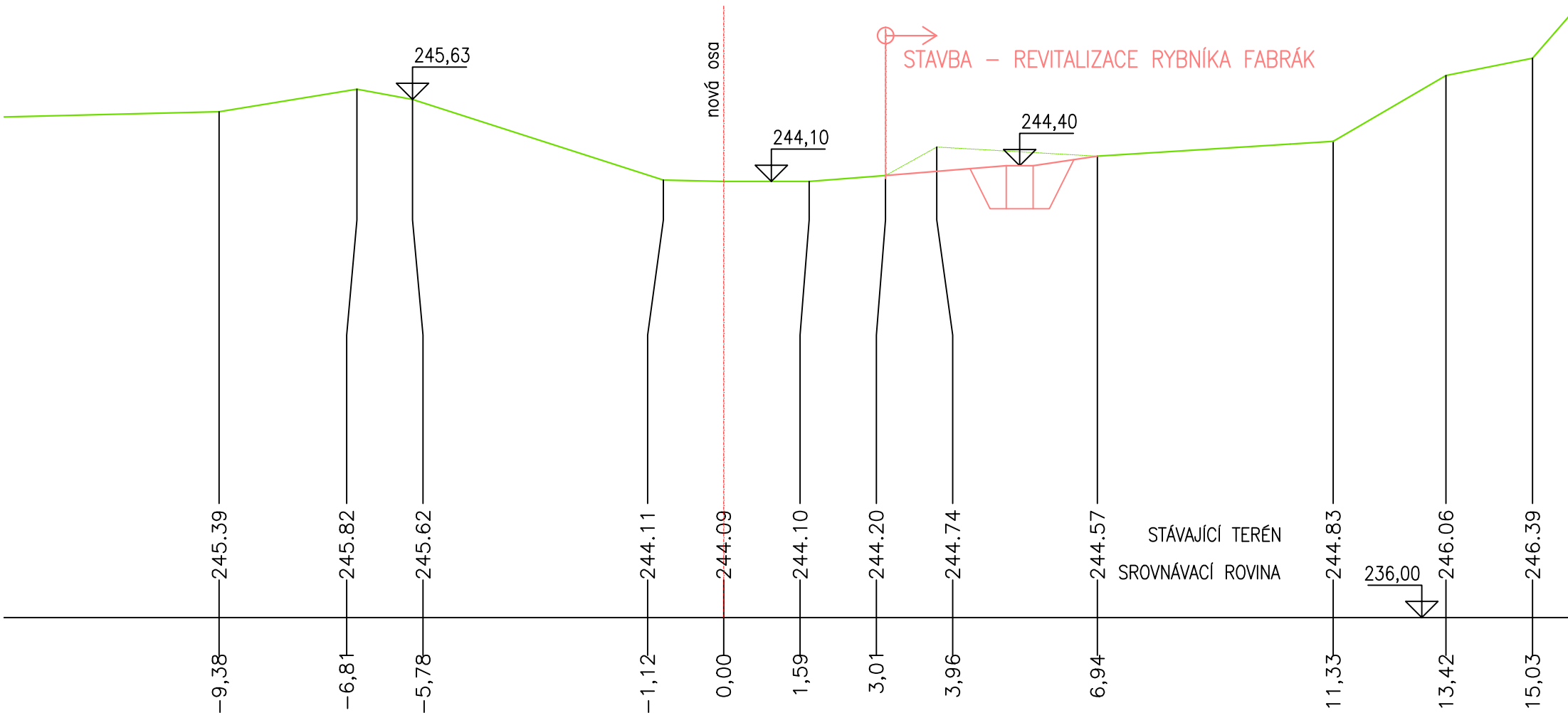


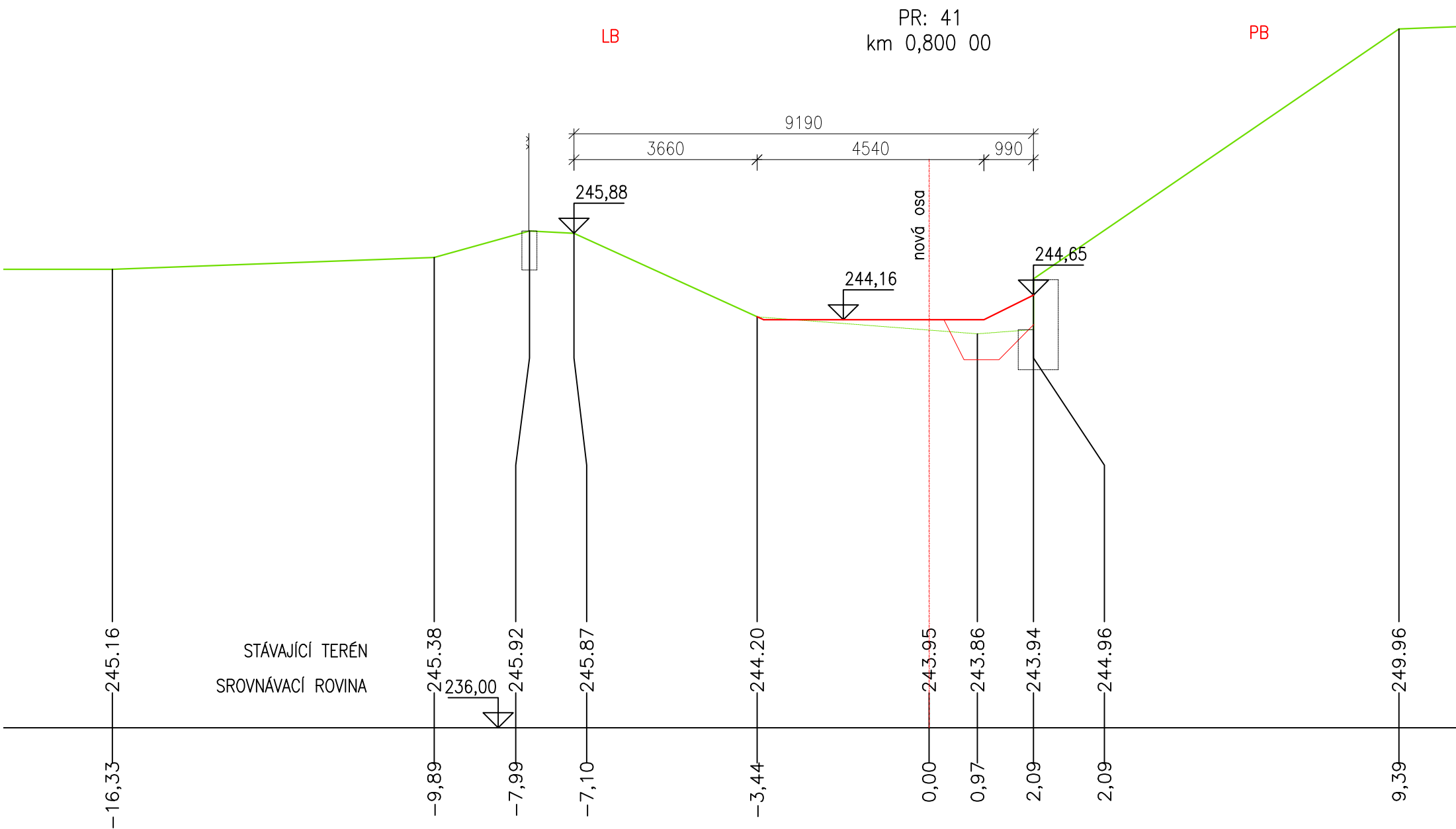


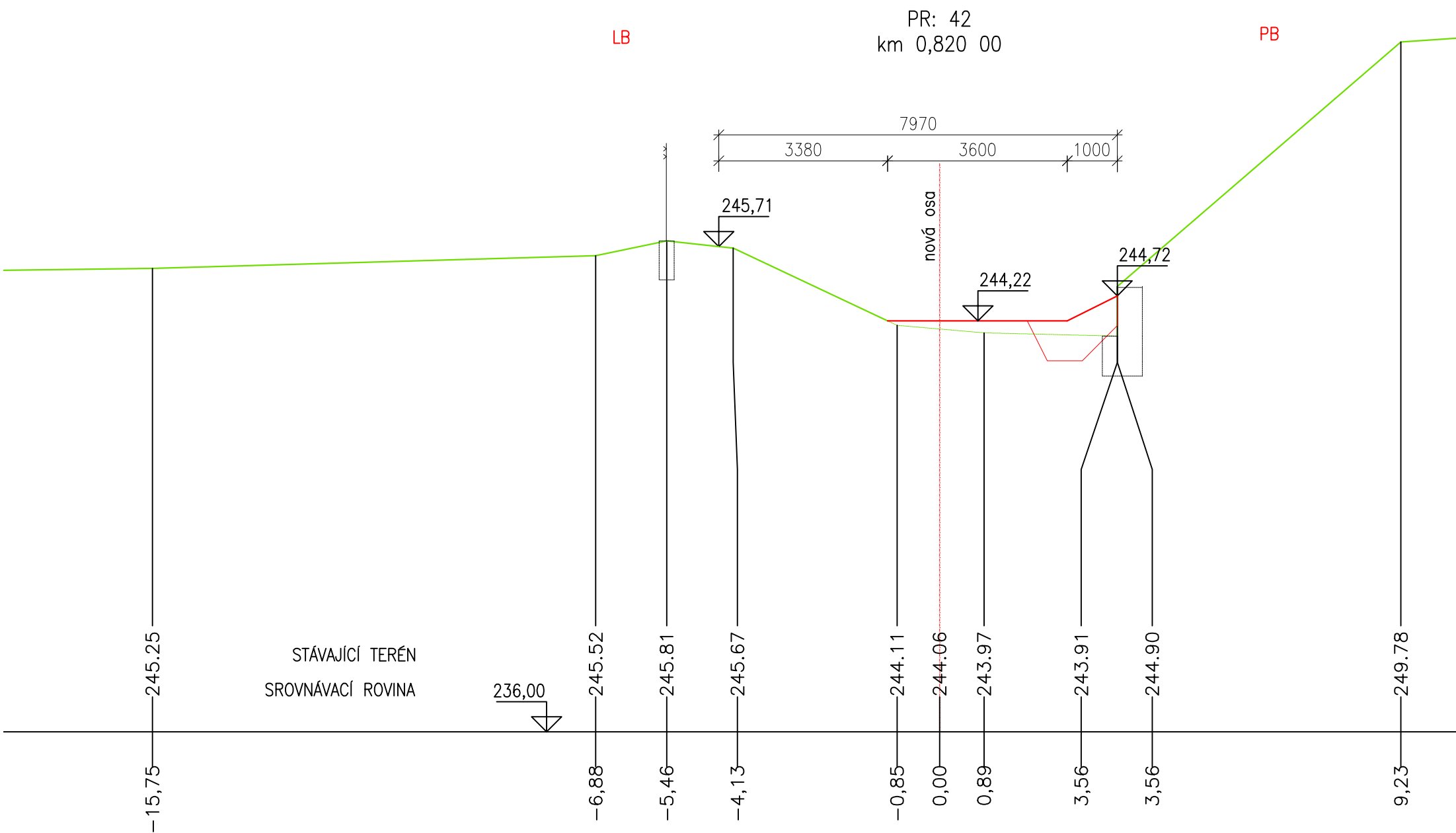
LB

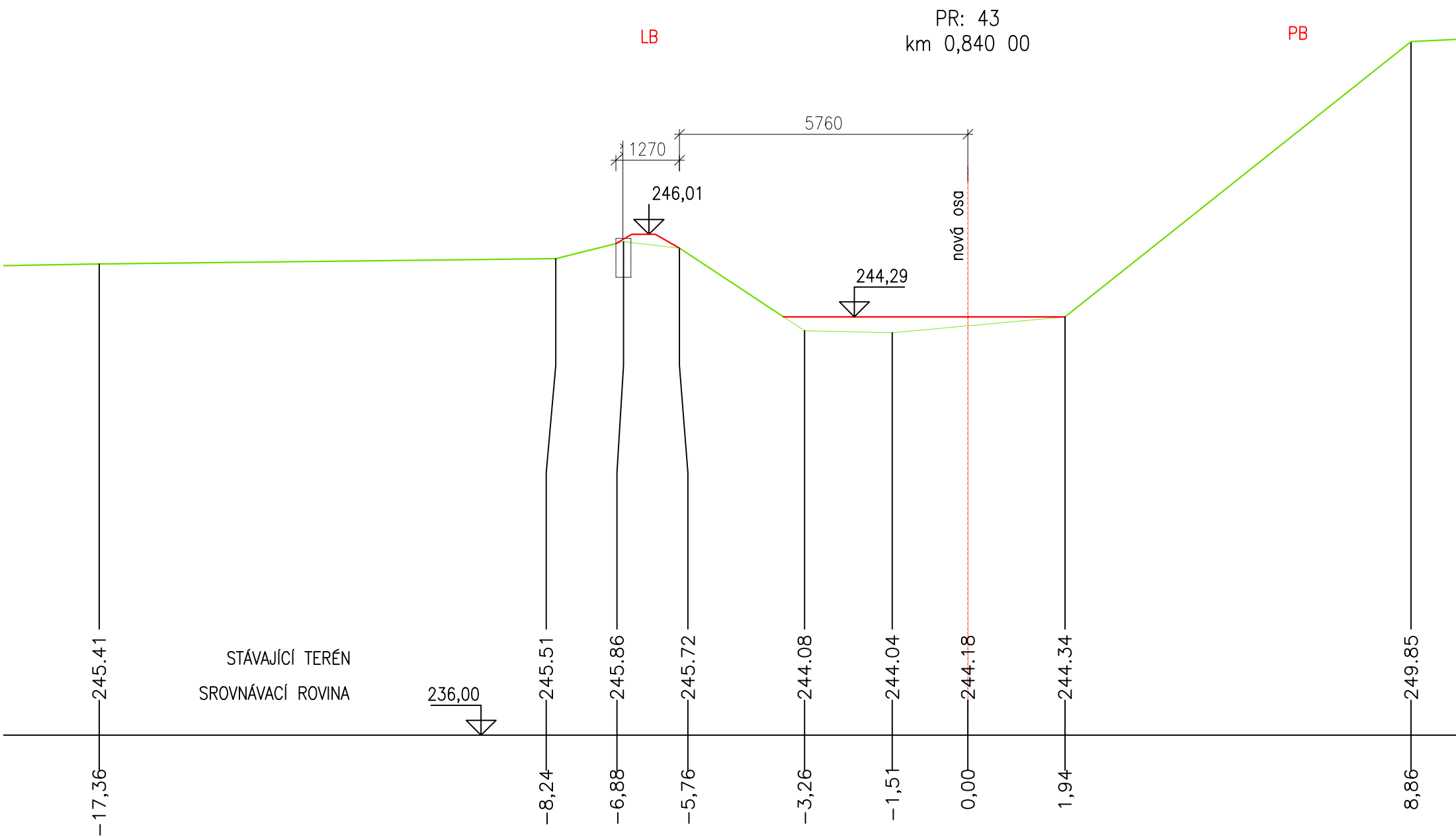
PR: 40  
km 0,780 00

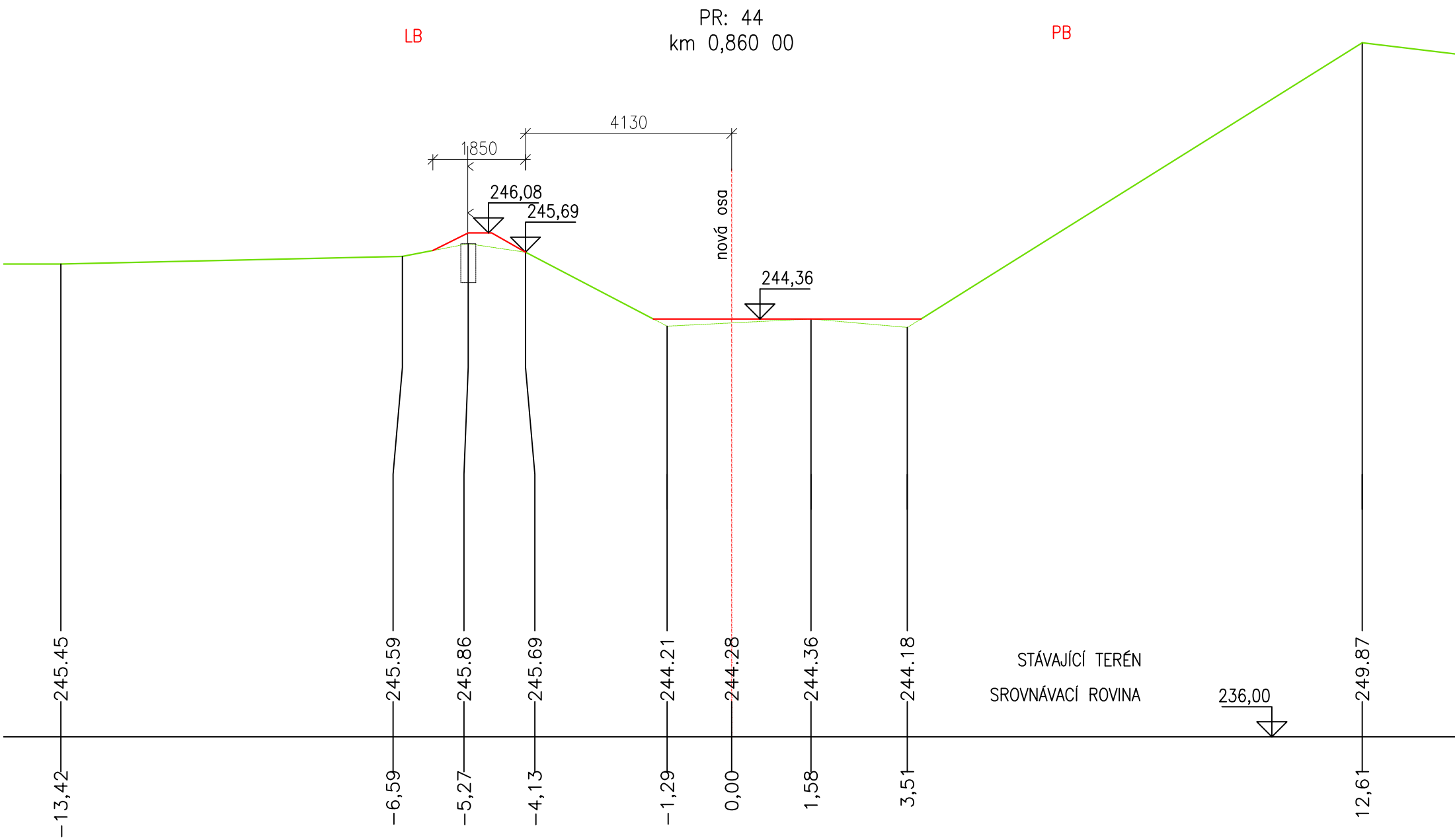
PB

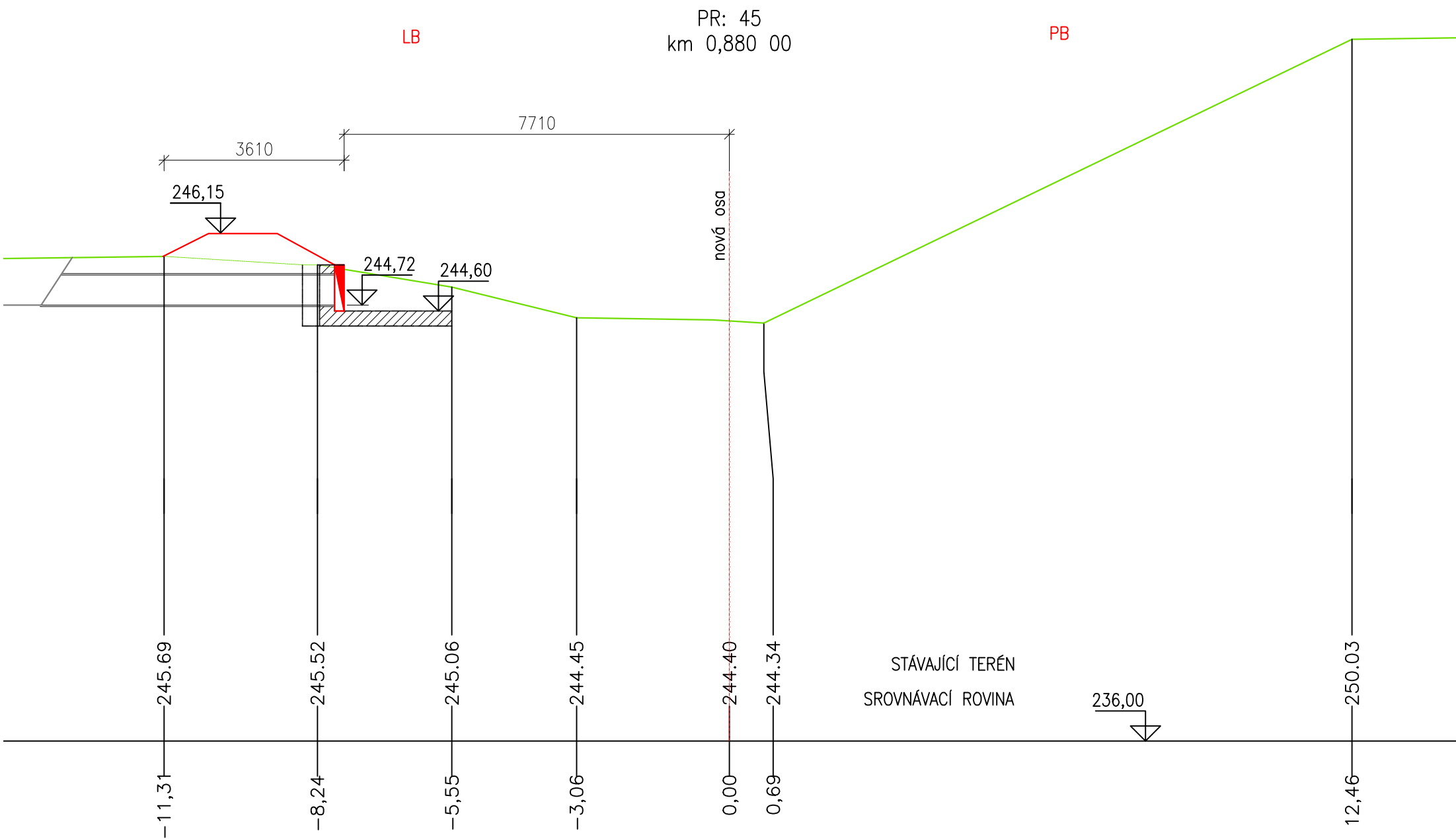


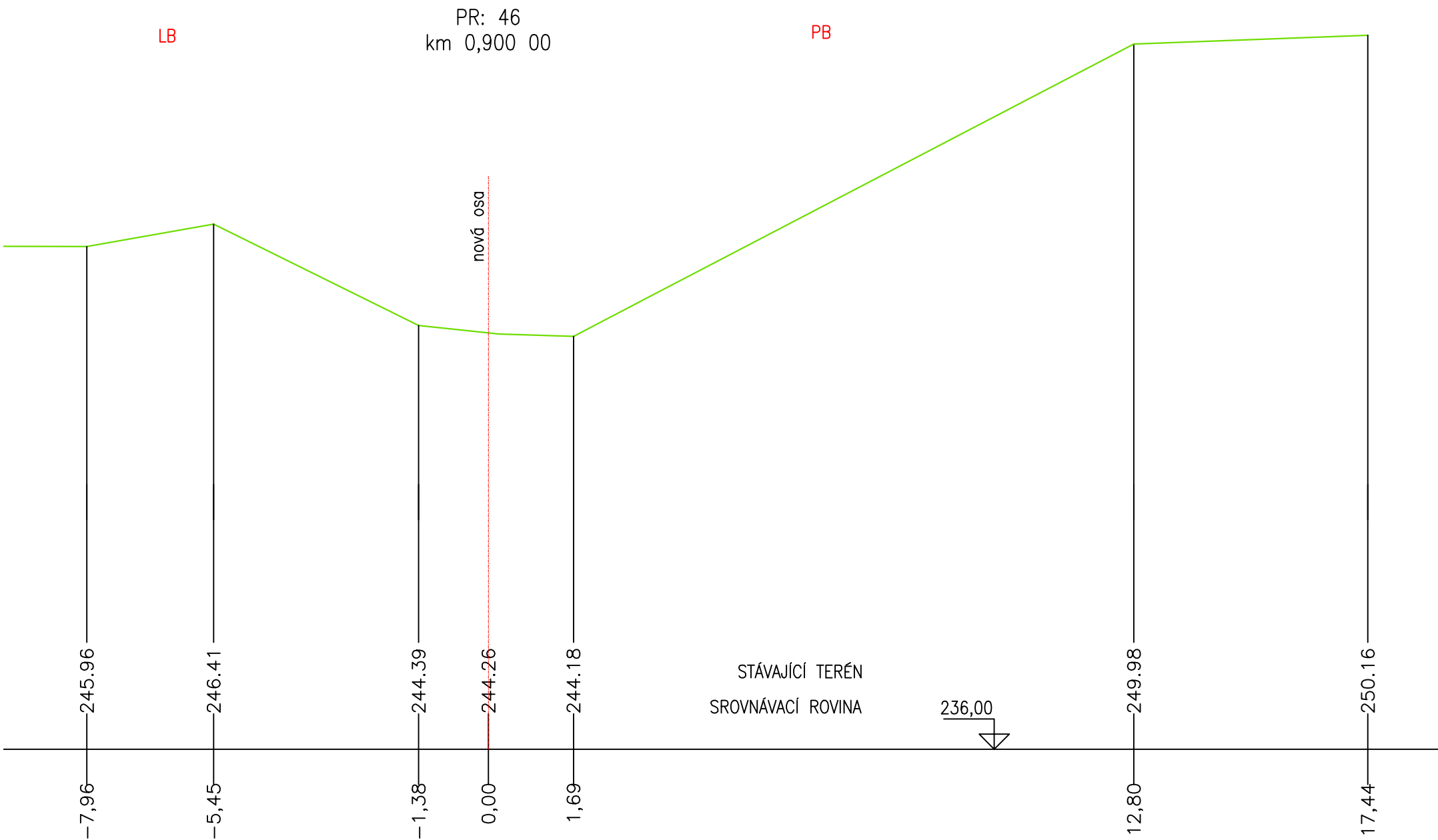


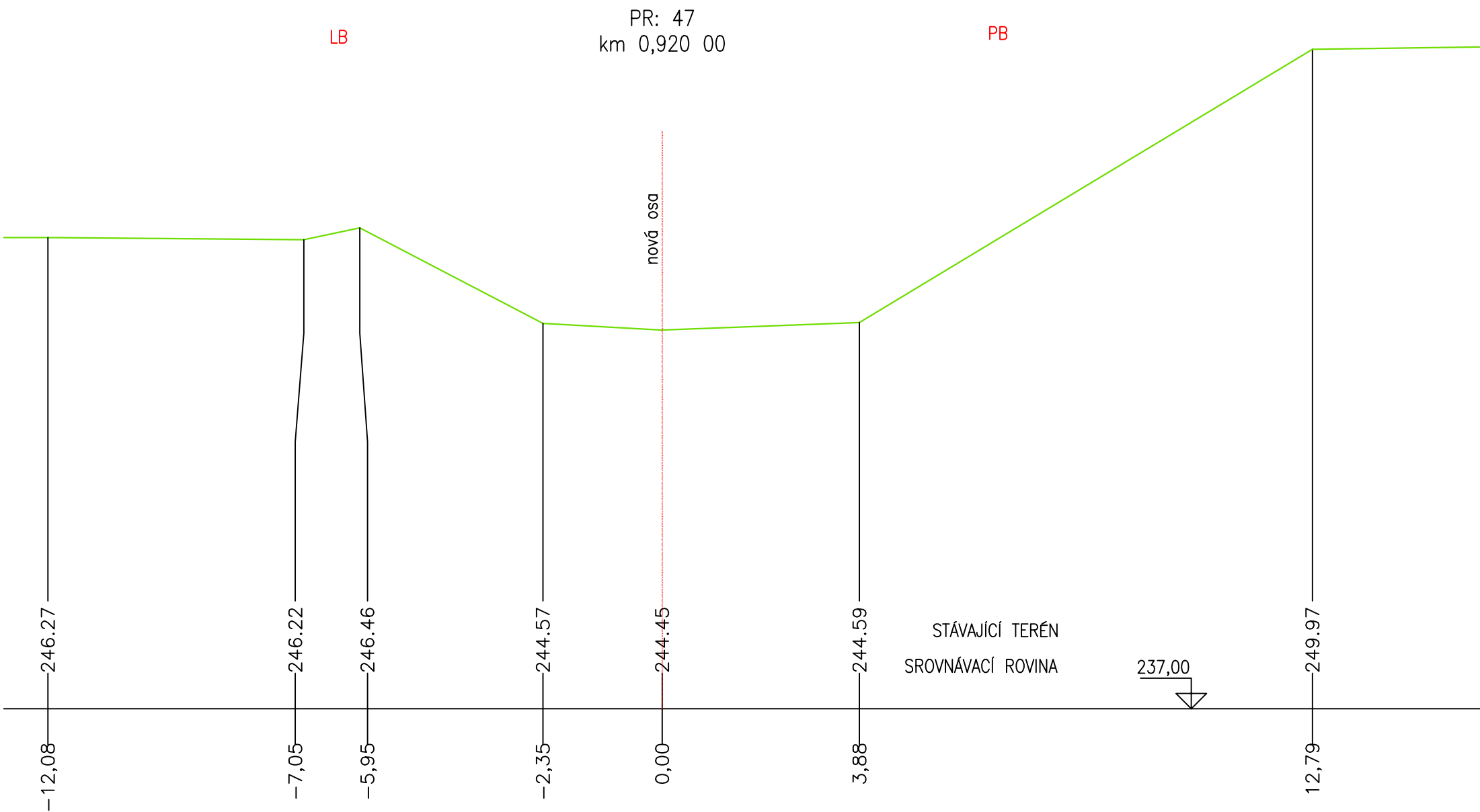




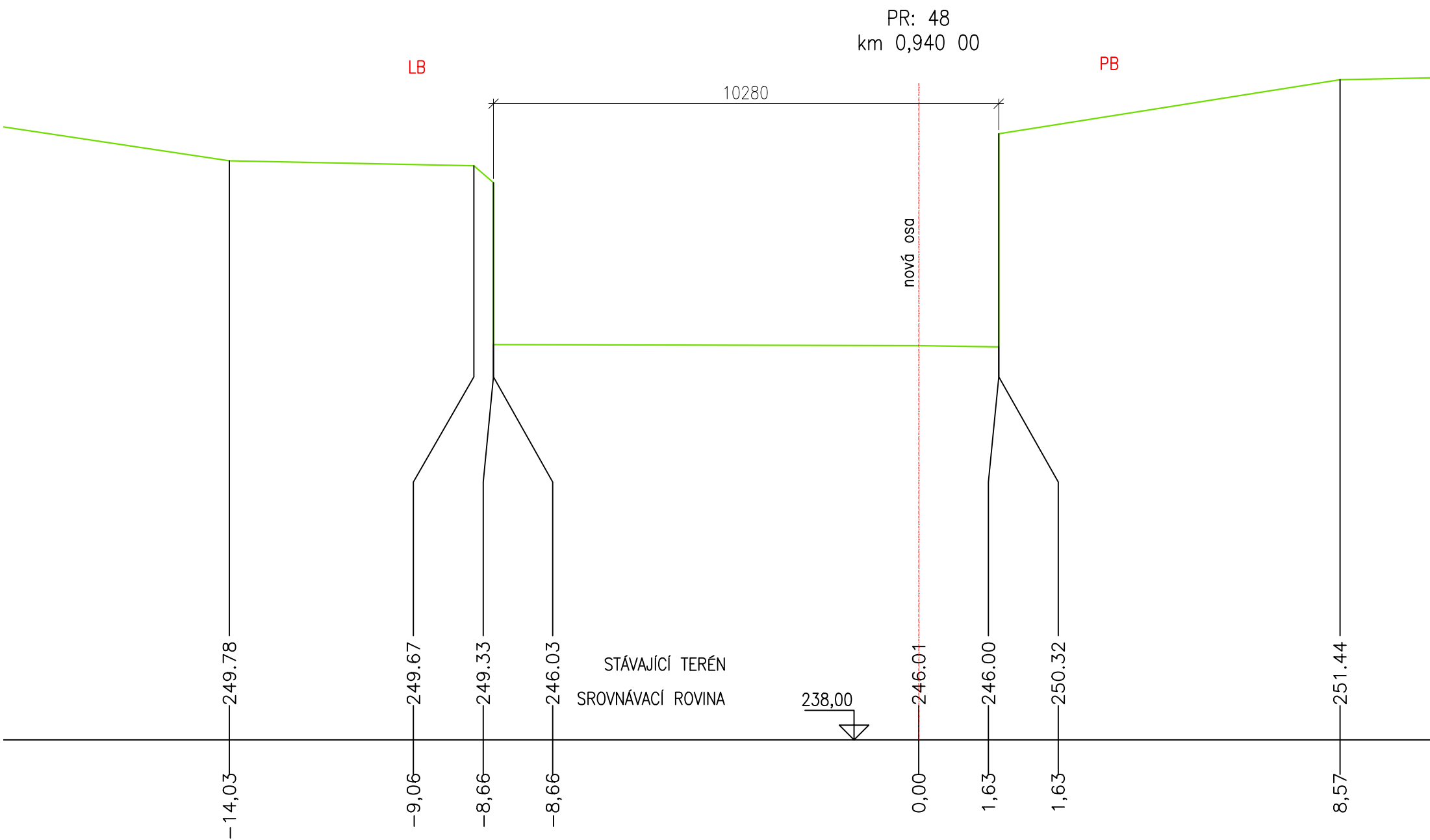


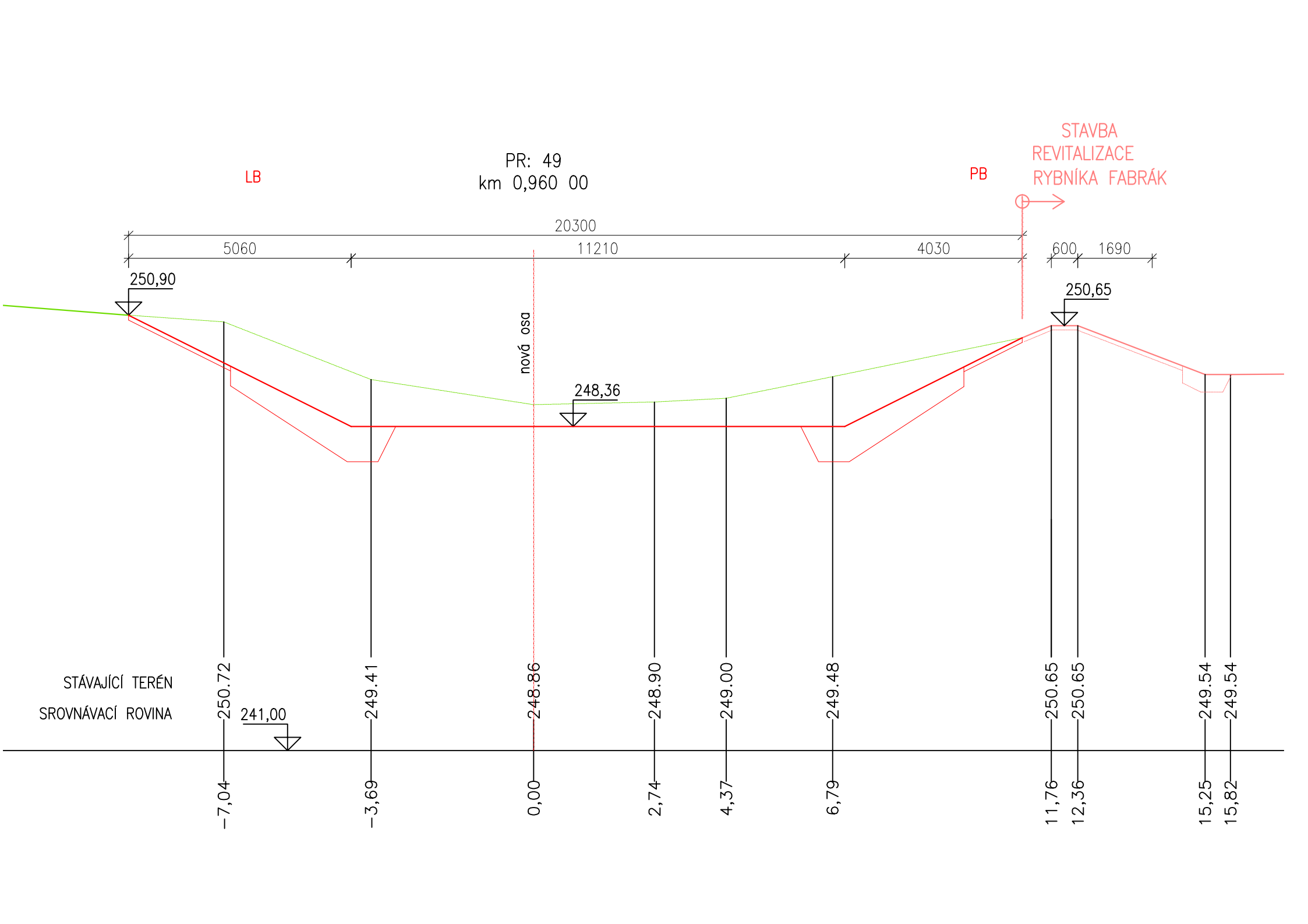








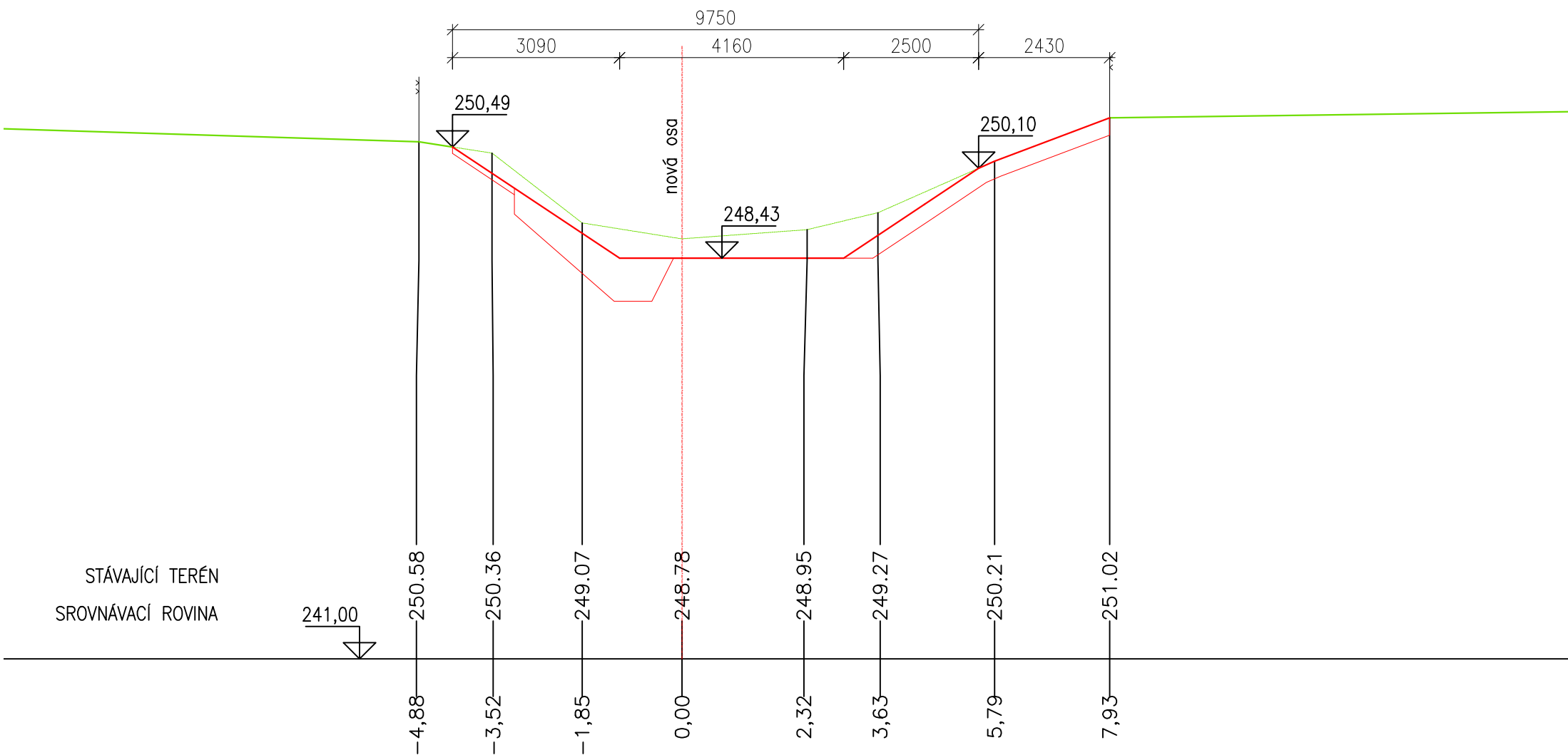




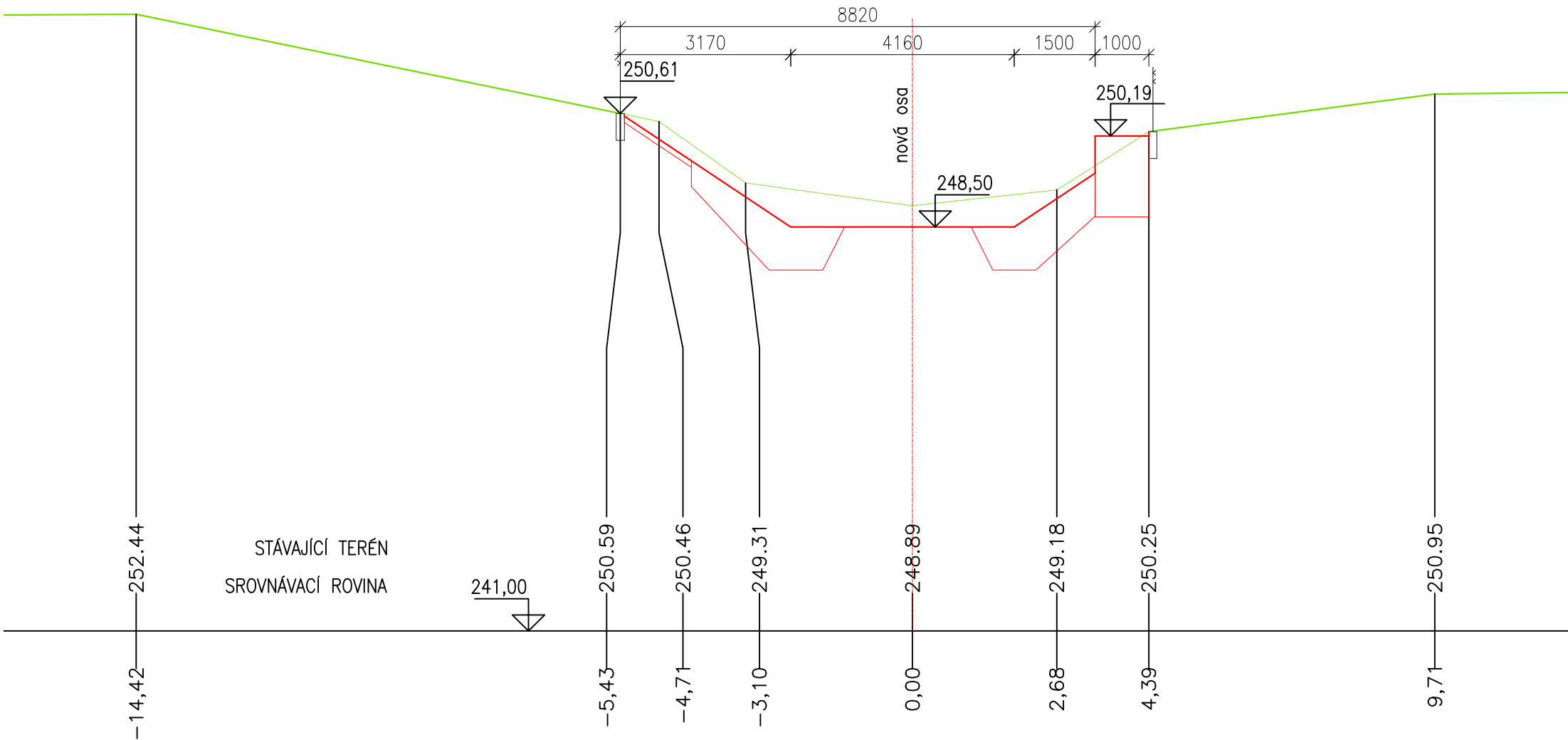
LB

PR: 50  
km 0,980 00

PB



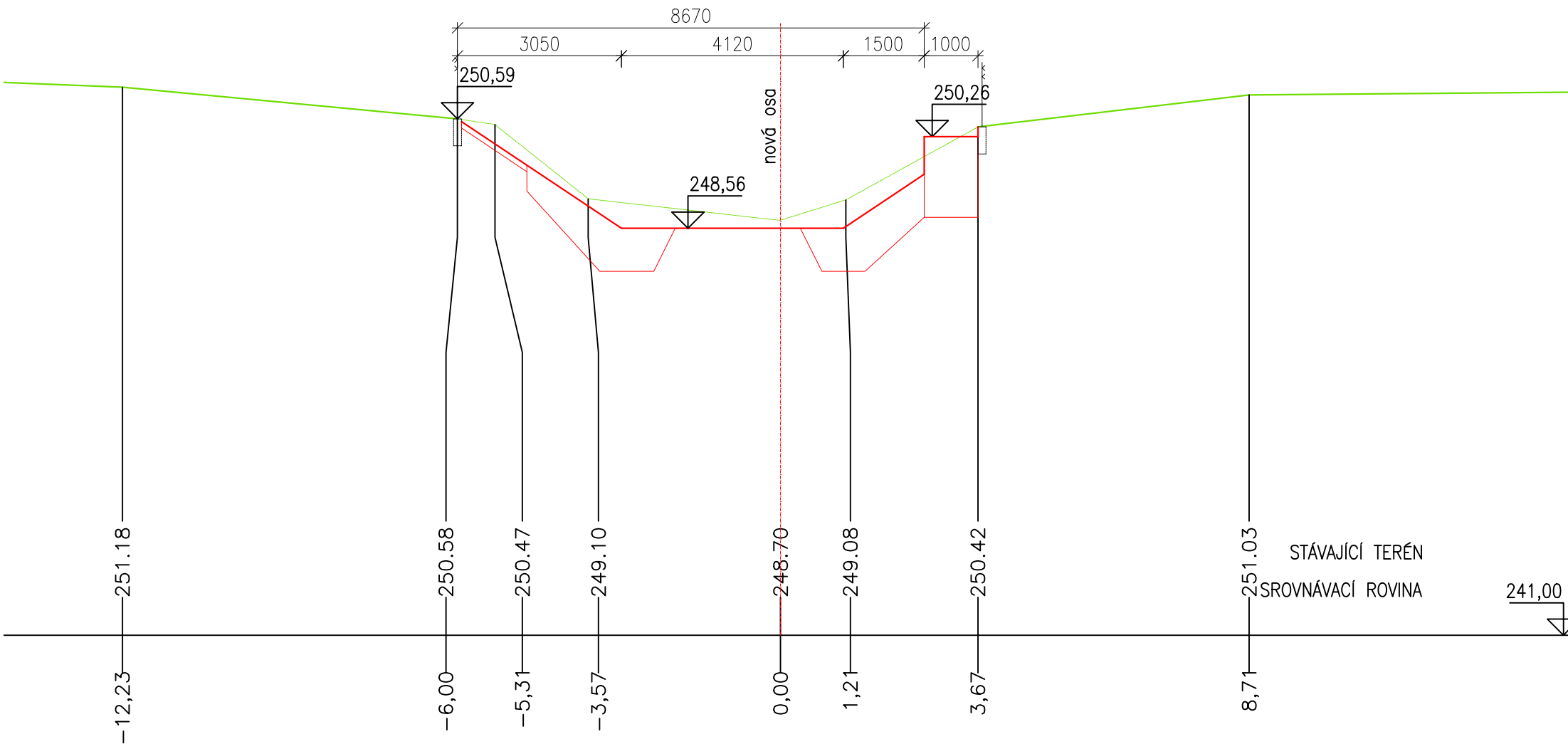
PB



LB

PR: 52  
km 1,020 00

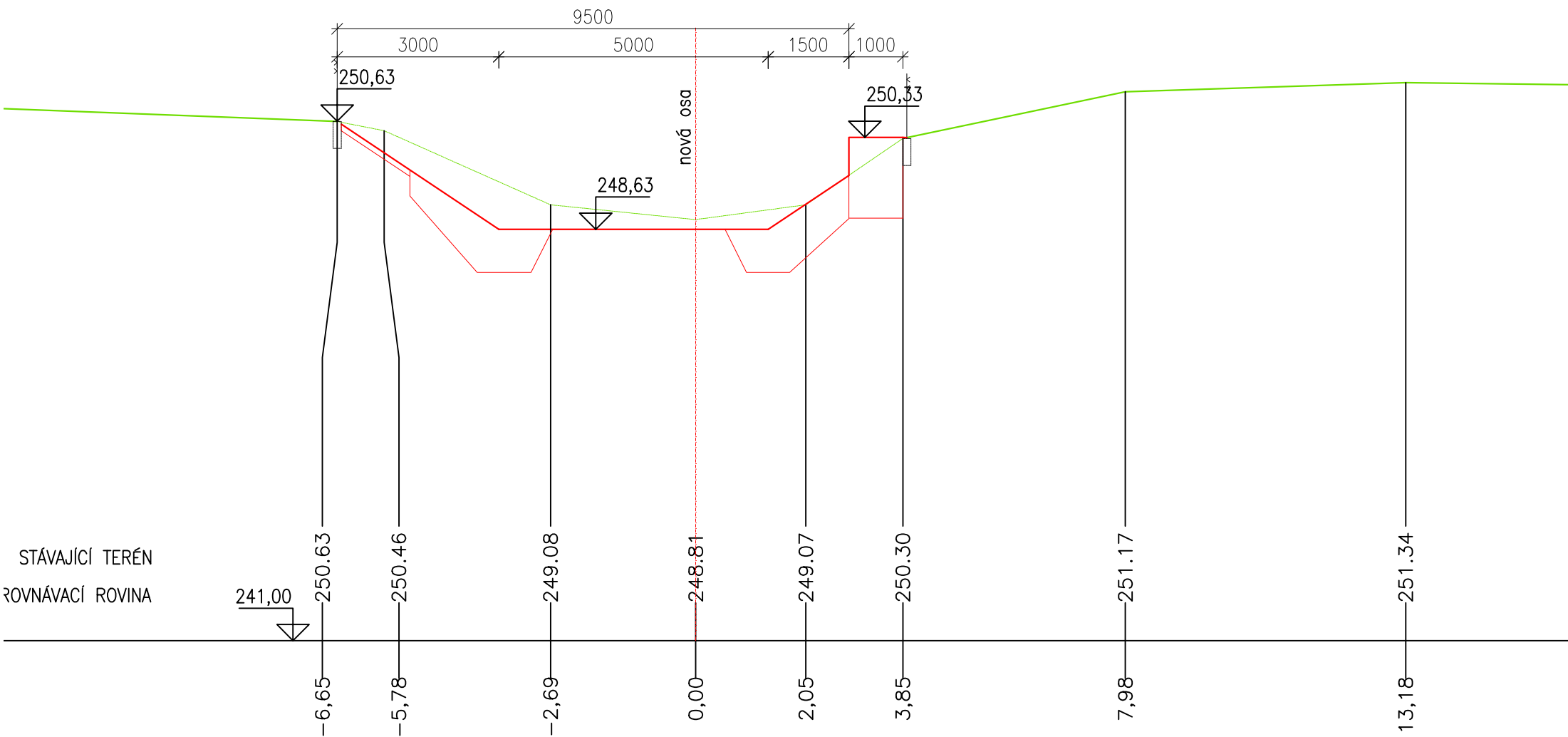
PB

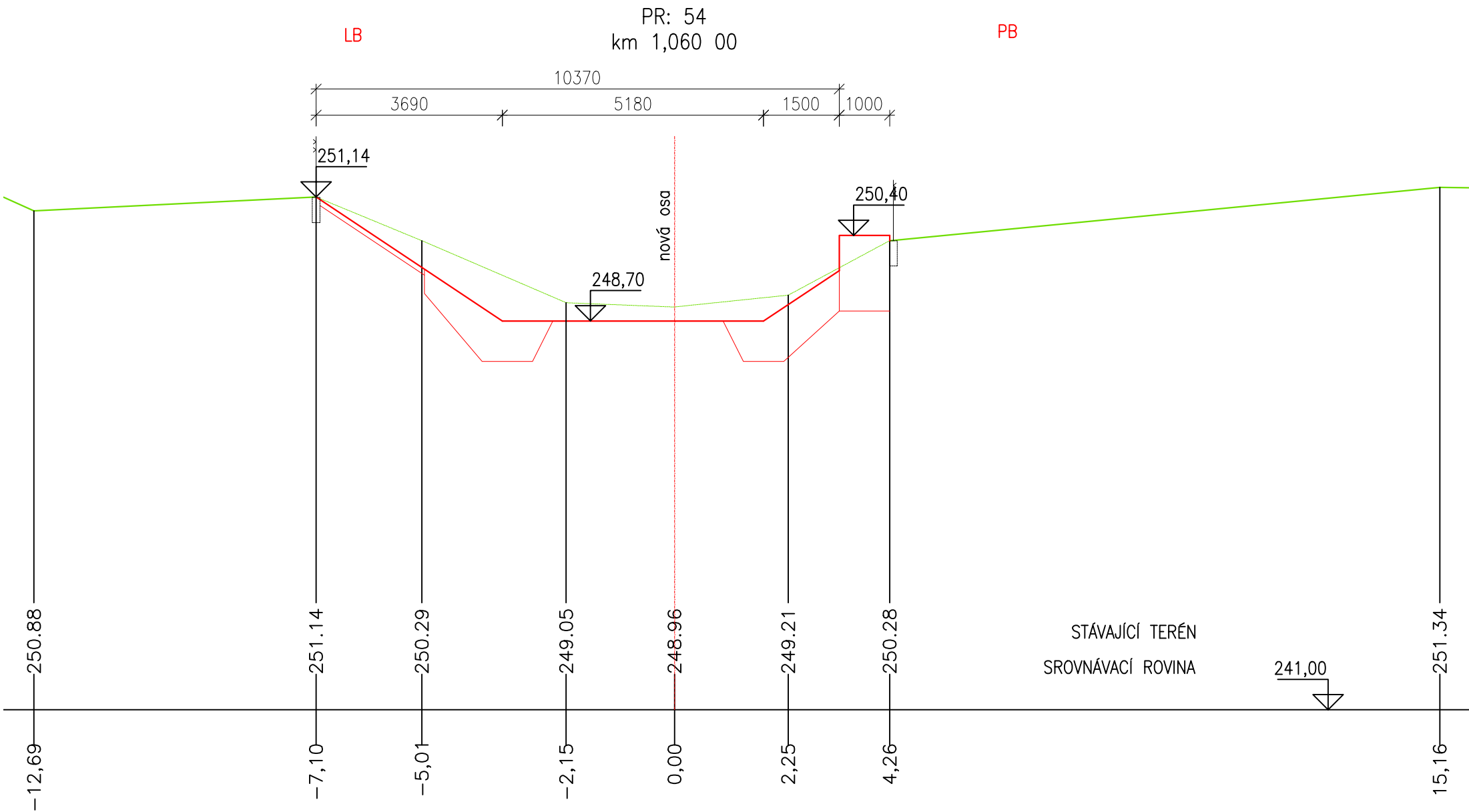


LB

PR: 53  
km 1,040 00

PB

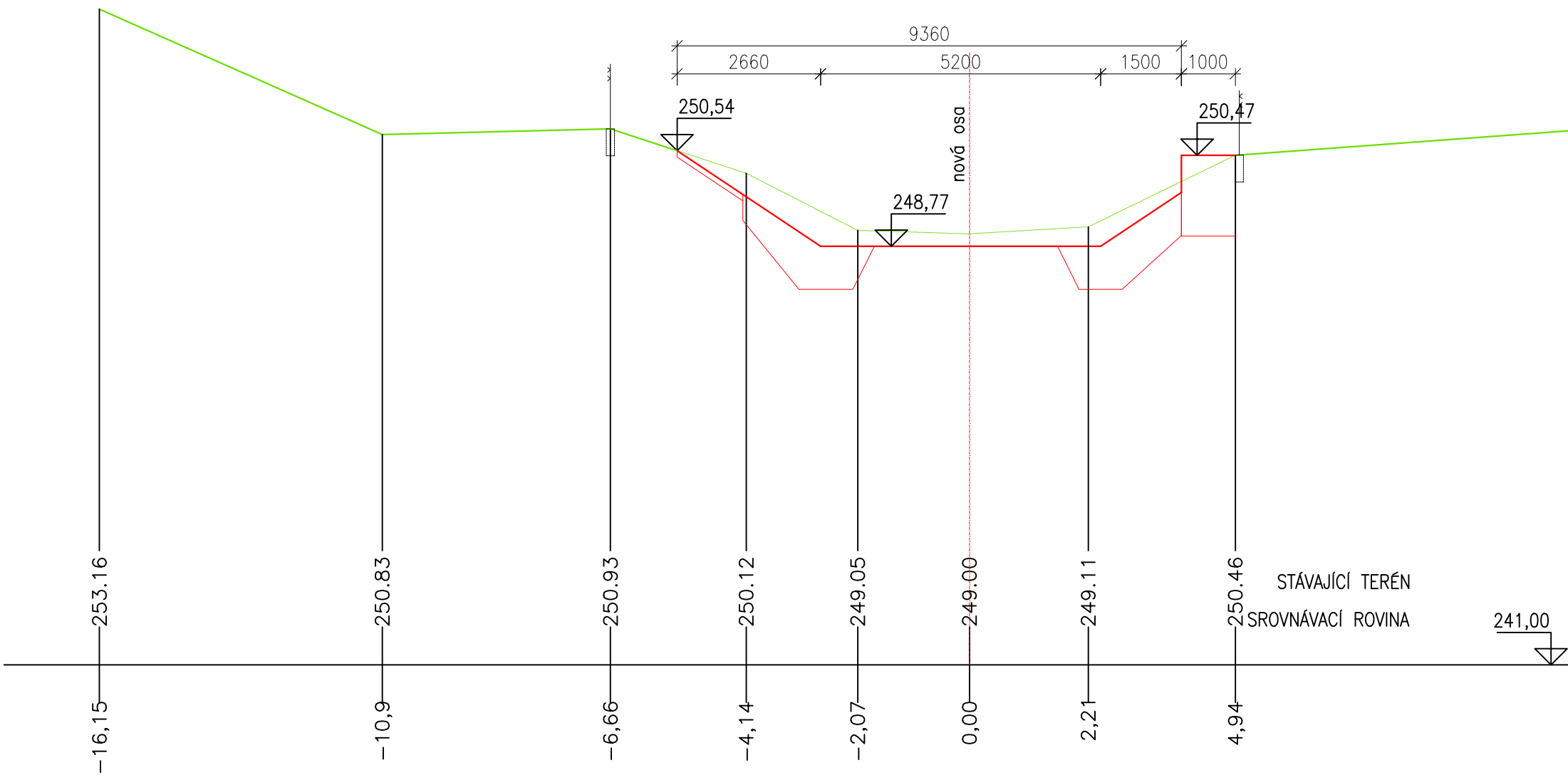




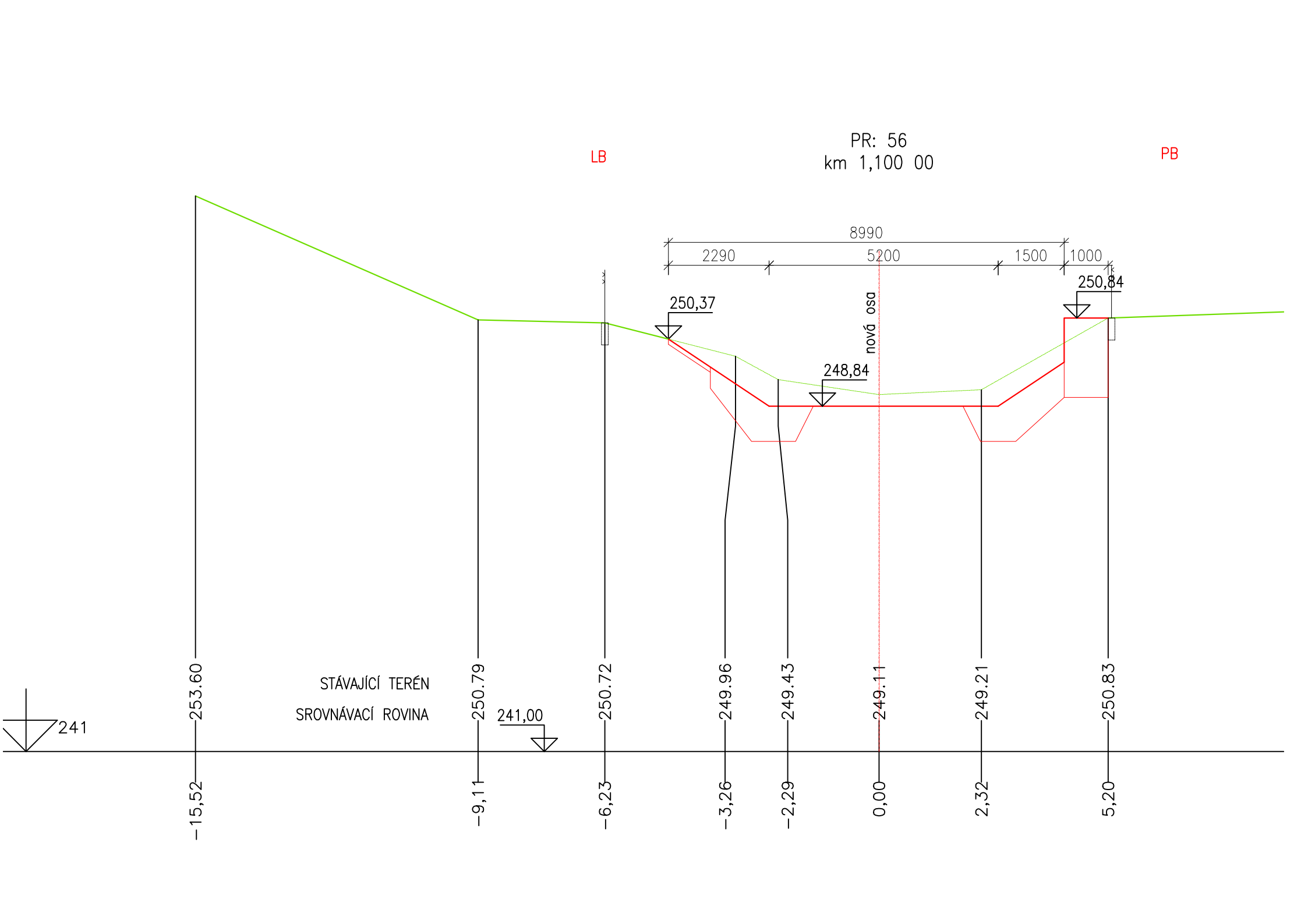
PR: 55  
km 1,080 00

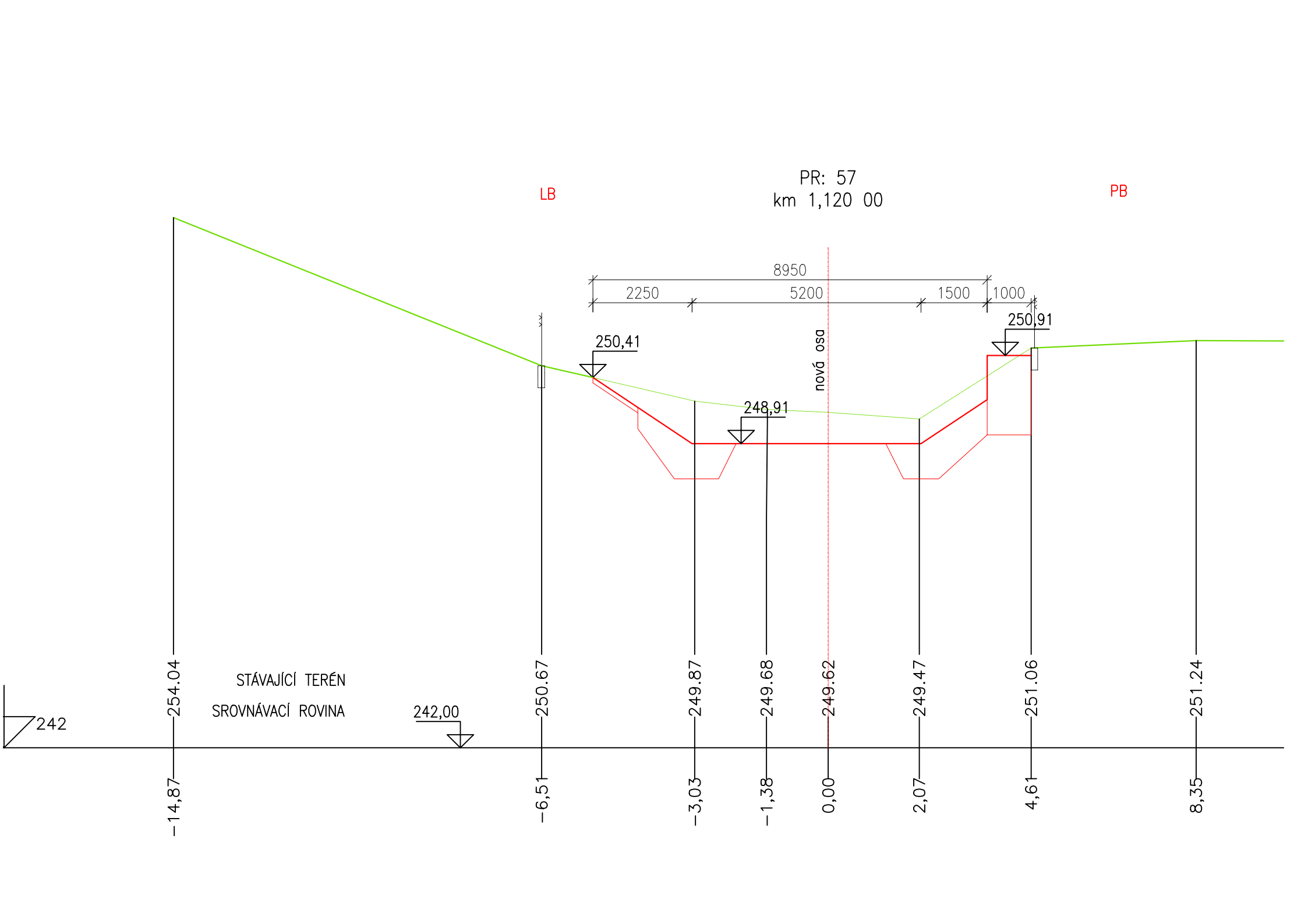
LB

PB









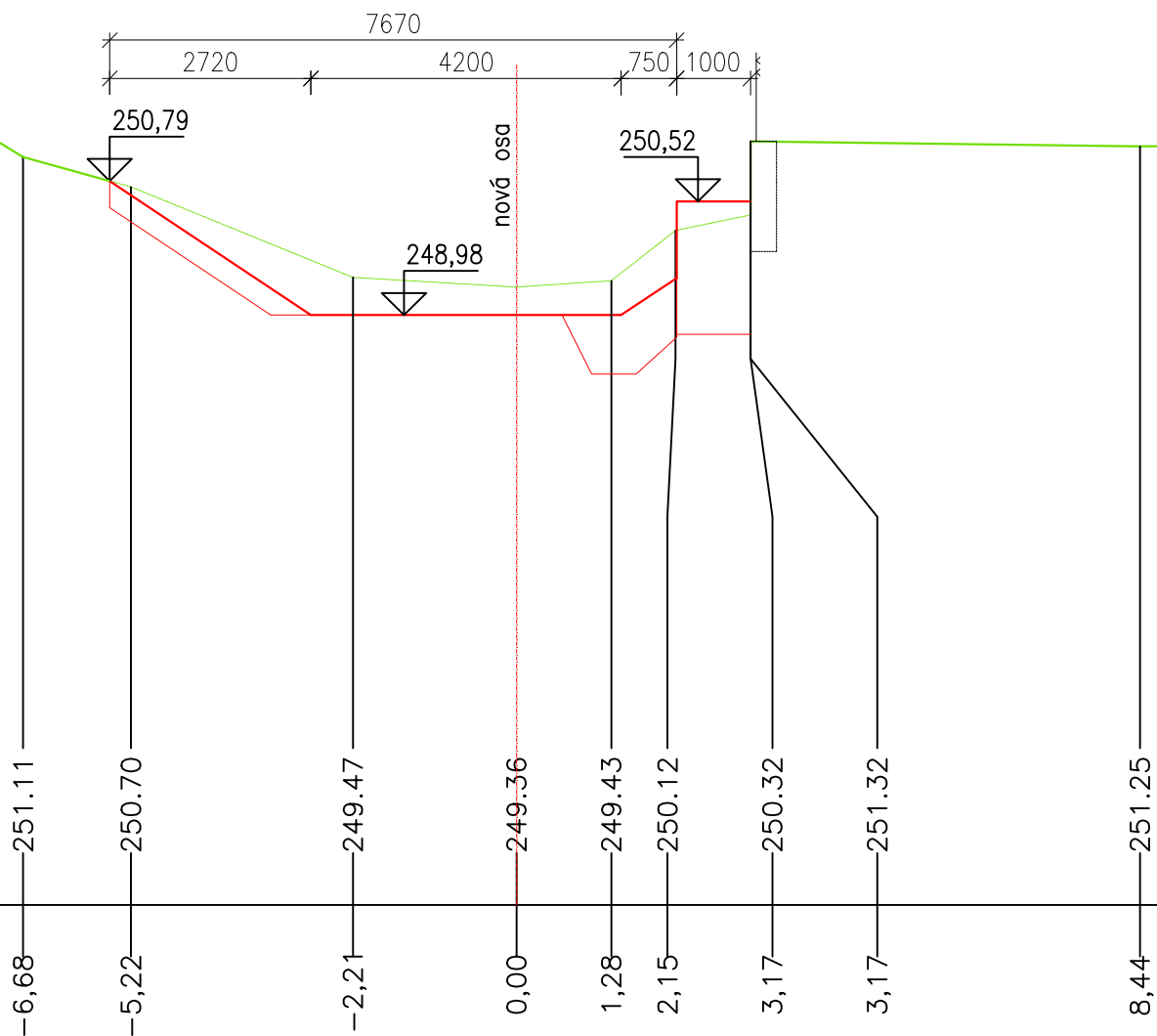
LB

PR: 58  
km 1,140 00

PB

STÁVAJÍCÍ TERÉN  
SROVNÁVACÍ ROVINA

241,00



STÁVAJÍCÍ TERÉN  
SROVNÁVACÍ ROVINA

-12,20 — 253.90

241,00

-8,28 — 252.07

-4,81 — 251.34

-2,12 — 249.24

0,00 — 249.24

1,56 — 249.56

2,53 — 250.17

4,42 — 250.29

4,42 — 251.29

8,29 — 251.25

LB

PR: 59  
km 1,160 00

PB

8230

3450

4030

750

1000

251,35

nová osa

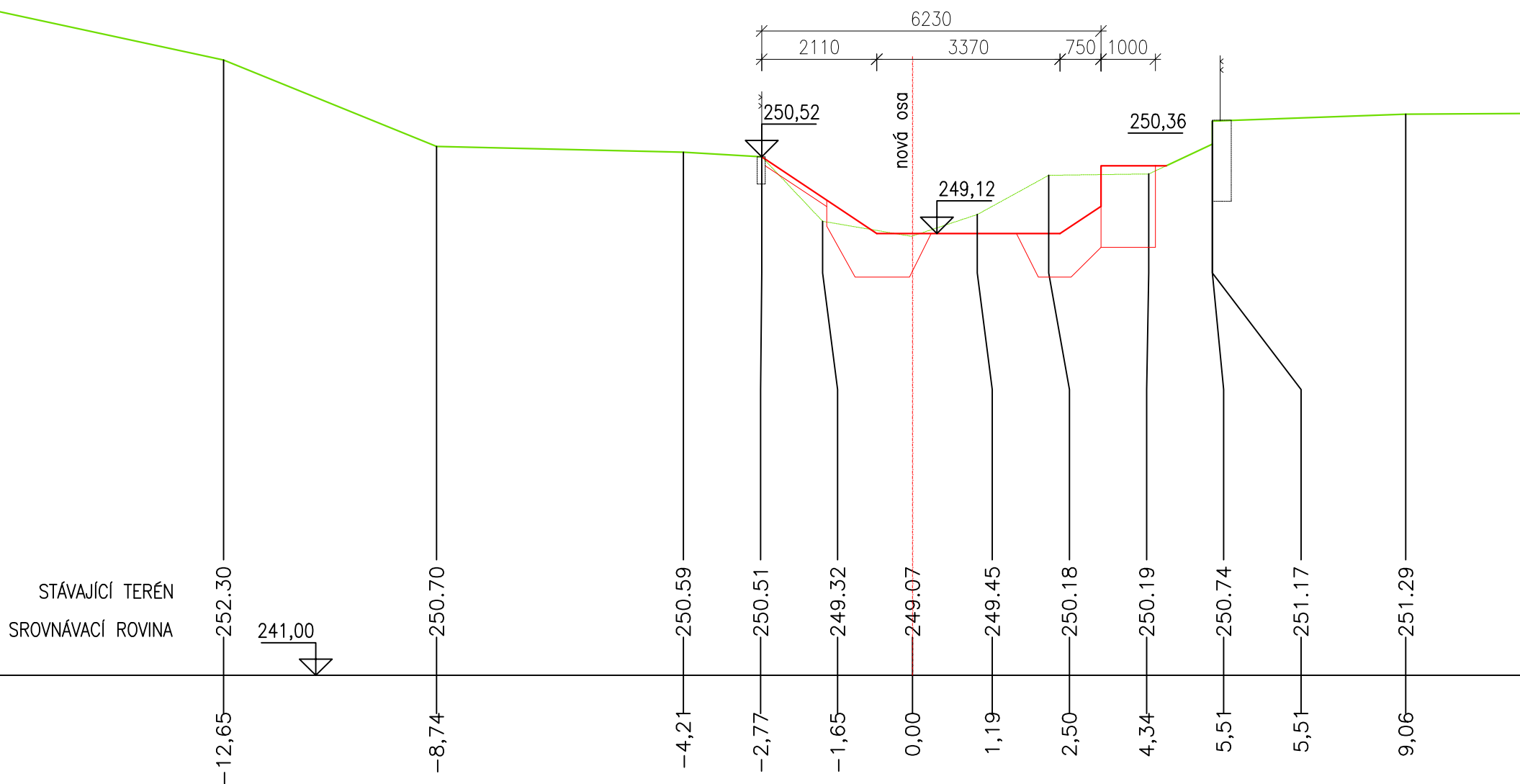
249,05

250,59

LB

PR: 60  
km 1,180 00

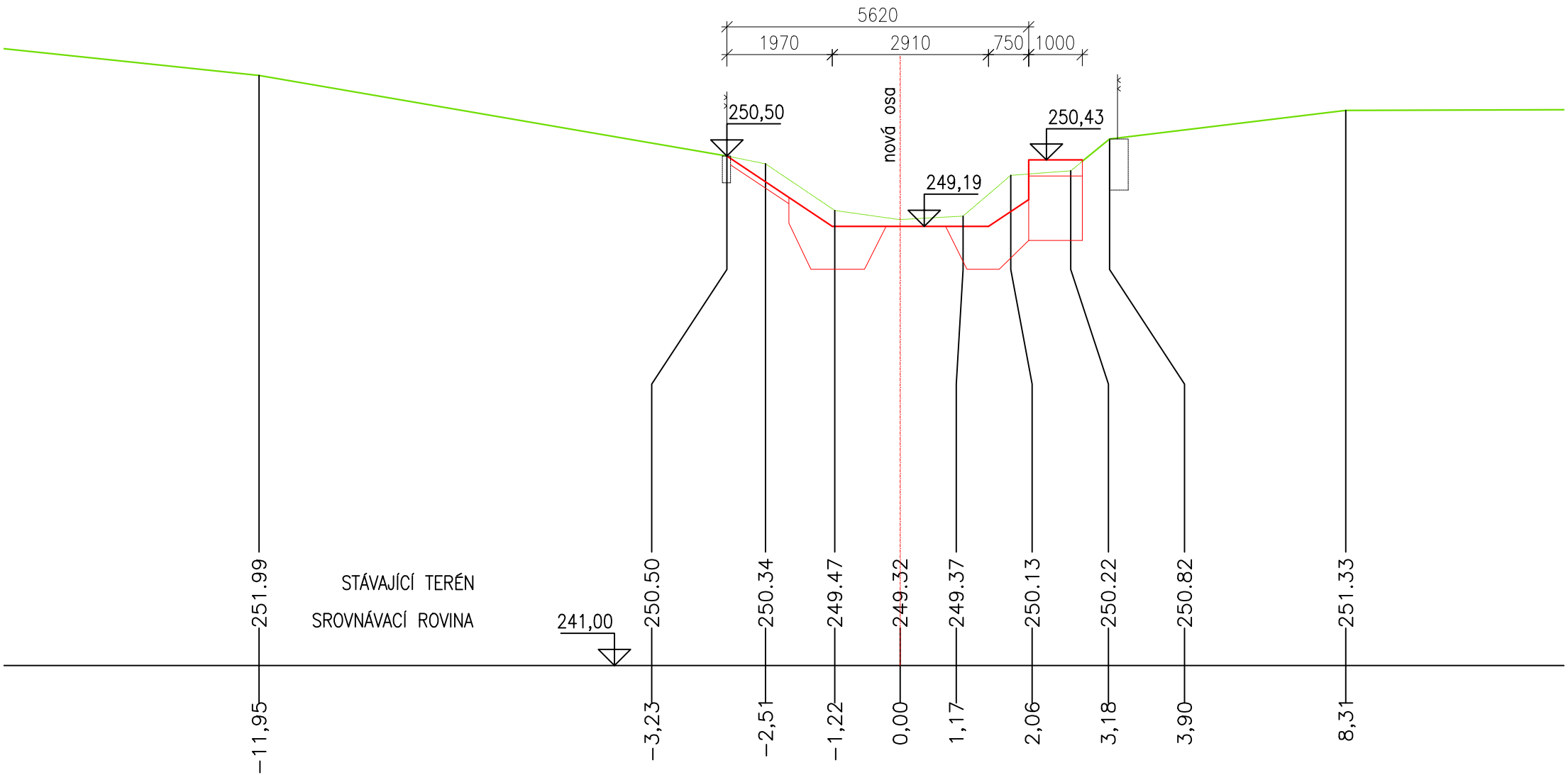
PB



LB

PR: 61  
km 1,200 00

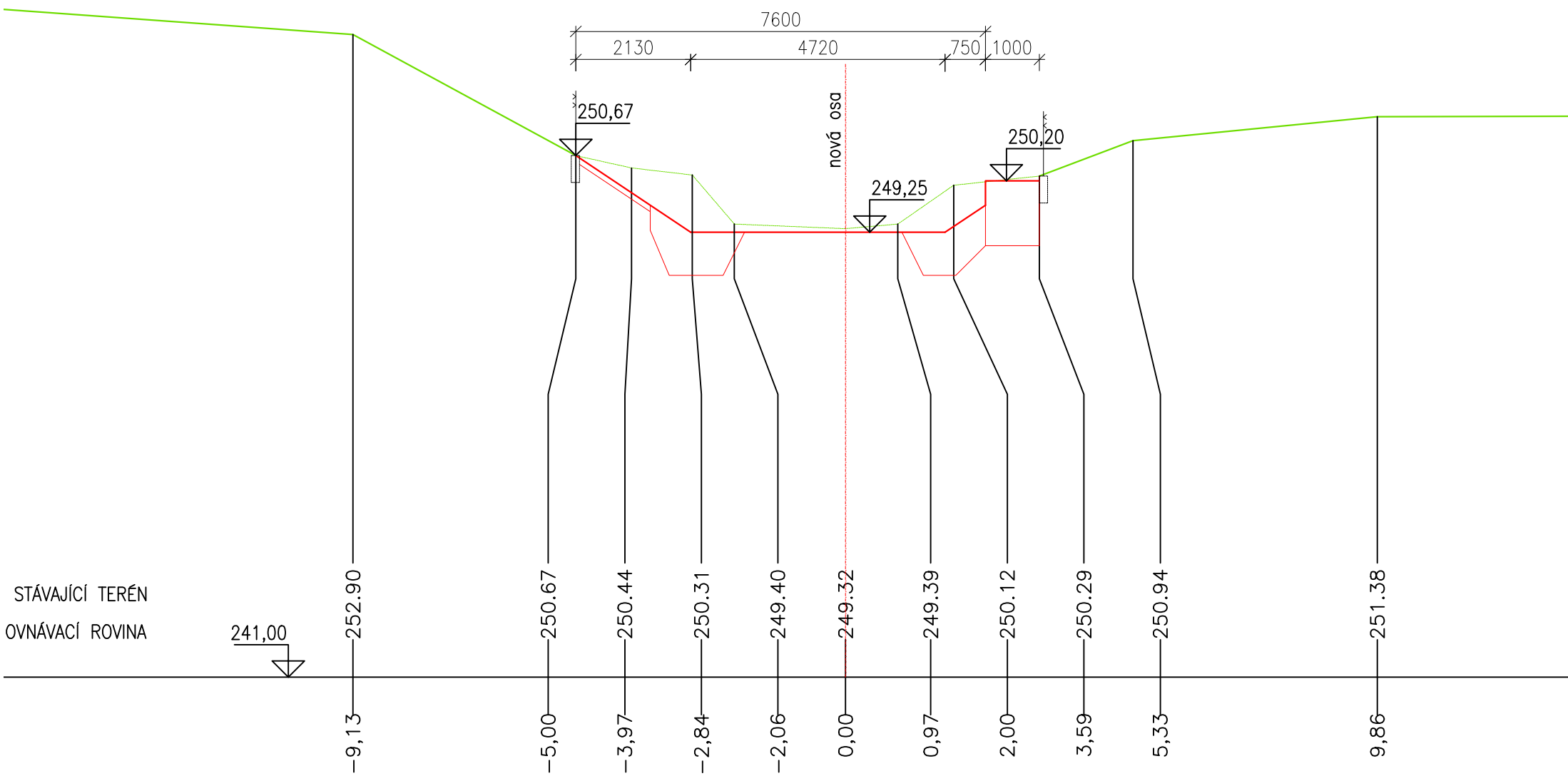
PB

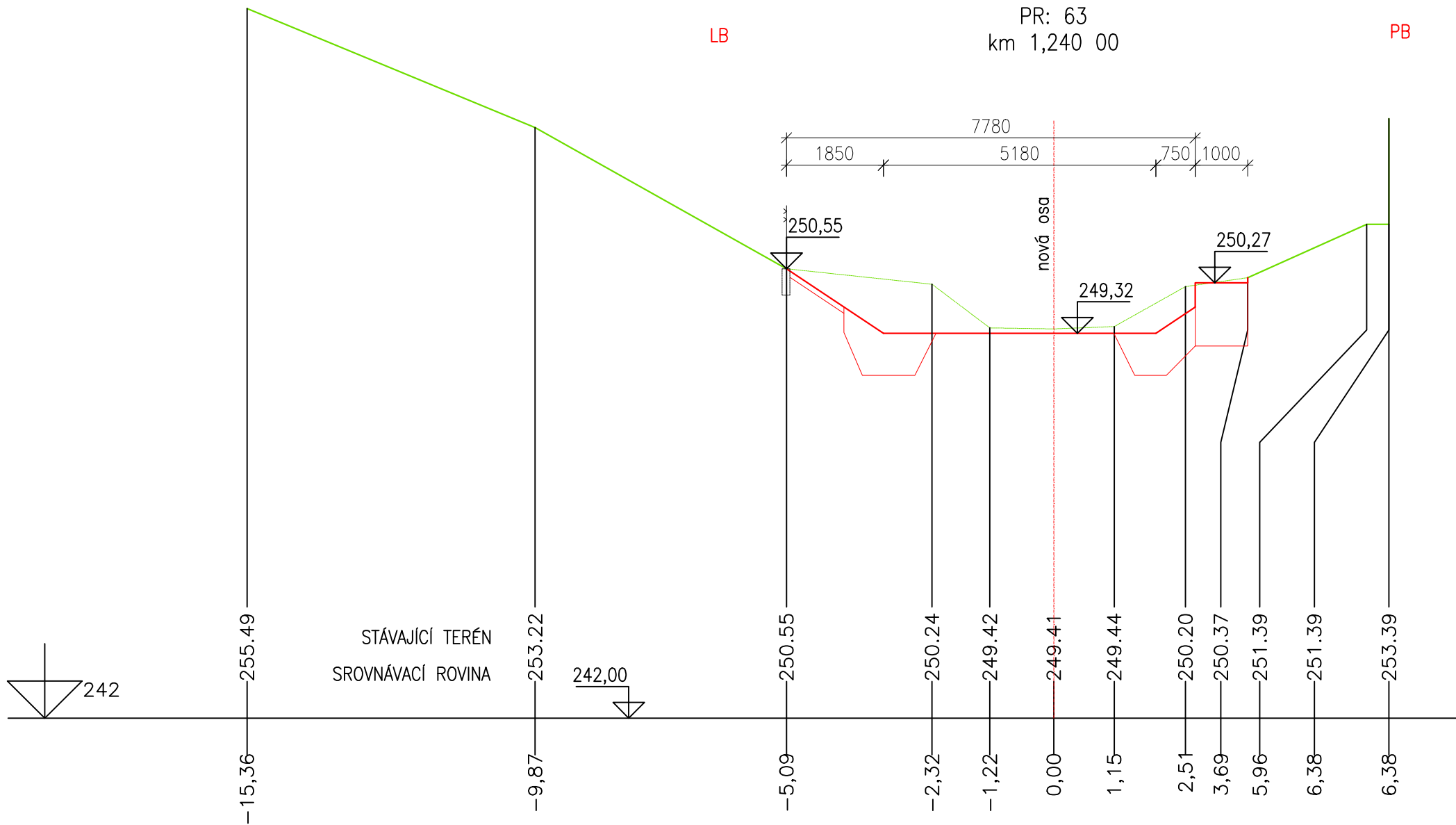


LB

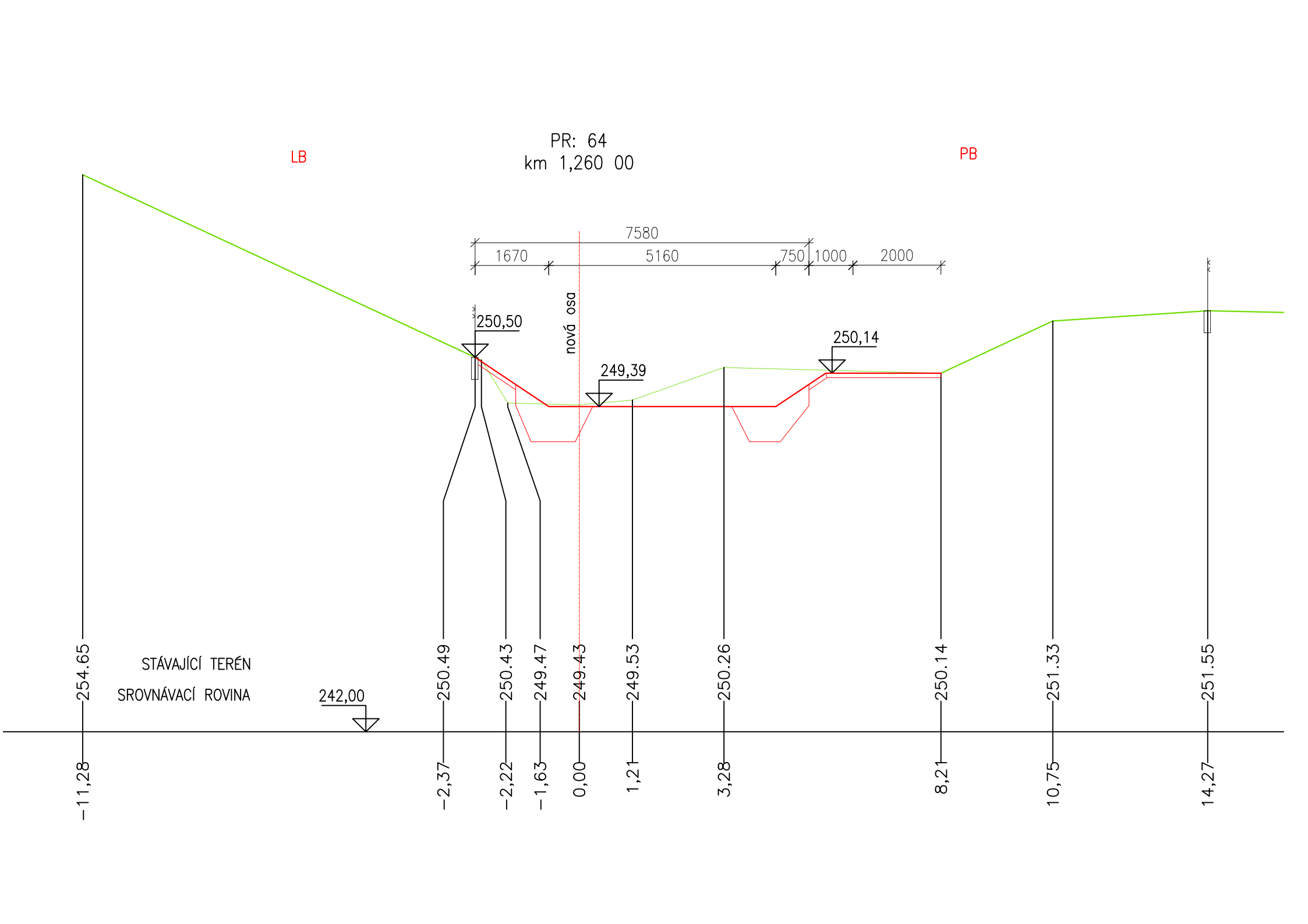
PR: 62  
km 1,220 00

PB









LB

PR: 65  
km 1,280 00

PB

